




"This map is reproduced from Ordnance Survey material with the permission of the Controller of Her Majesty's Stationery Office © Crown copyright. Unauthorised reproduction infringes Crown copyright and may lead to prosecution or civil proceedings 100019441 [2014]."



Proposed Teddington CPZ (Zone T1)

Key:

Proposed Permit Holders Bay



Proposed visitor only bay (free one hour maximum stay)



Proposed single yellow lines

Proposed double yellow lines

Vehicle crossover

Lamp column

Post and sign location

Zone boundary



| REVISION | AMENDMENT | T.S 09.2016 DRAWN BY AND DATE | M.P 09.2016 DESIGNED BY AND DATE | M.P 09.2016 CHECKED BY AND DATE | M.T 09.2016 APPROVED BY AND DATE |
|----------|-----------|---|--|---|--|
| - | - | | | | |

| | | | |
|--|-------|---|--------------------|
| | DRAFT | ✓ | SCALE (AT A1 SIZE) |
| | ISSUE | ✓ | 1:1750 |

CLIENT LONDON BOROUGH OF RICHMOND UPON THAMES

PROJECT NORTH TEDDINGTON CPZ (ZONE T1)

DRAWING TITLE NORTH TEDDINGTON CPZ DETAILED DESIGN

| | | | | | |
|----------------|--------------|----------------|-----------|----------|---|
| ISSUING OFFICE | TWICKENHAM | DRAWING NUMBER | CPZ-01-td | REVISION | - |
| TELEPHONE | 020 88911411 | | | | |