

Appendices – Volume 2


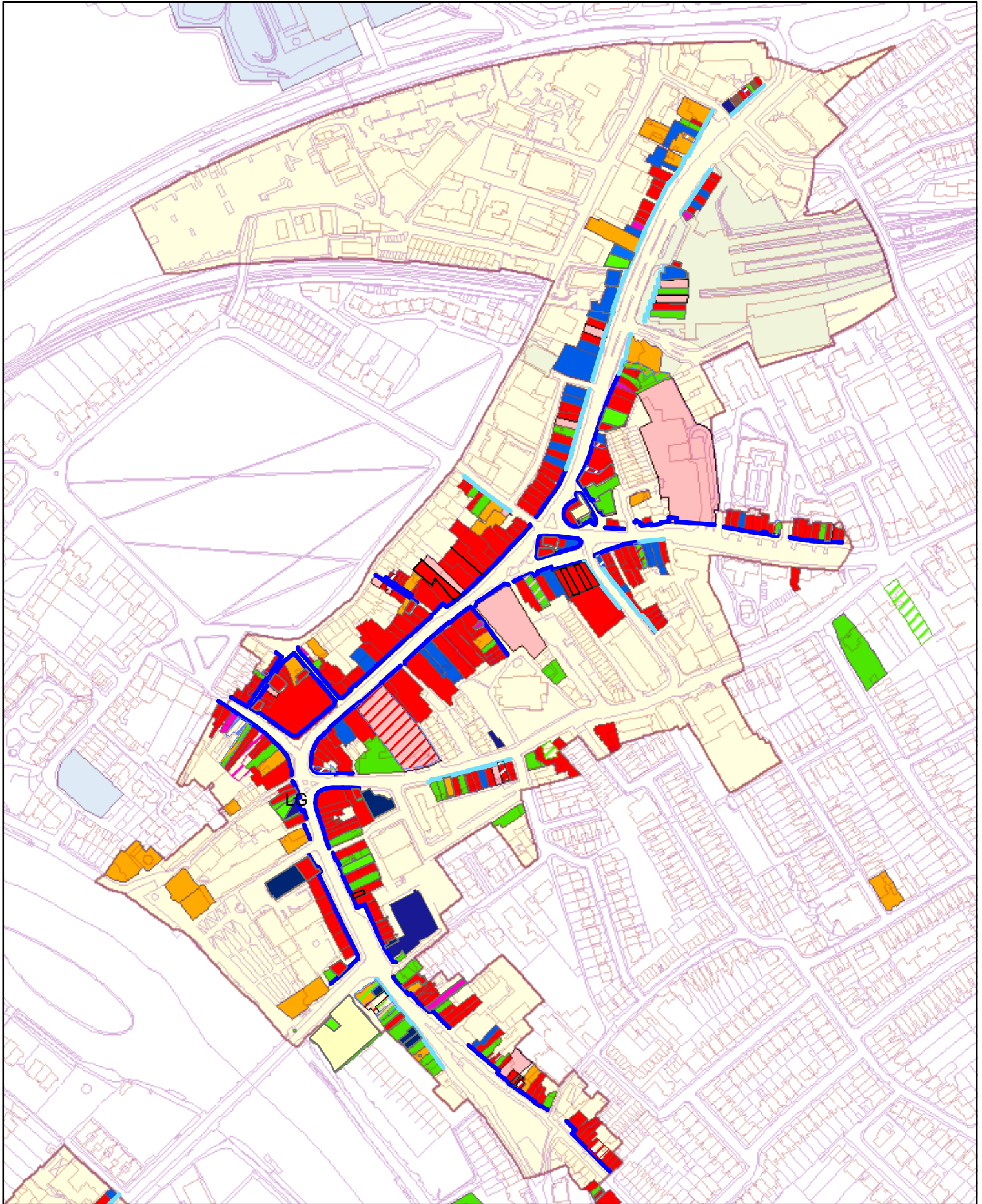
for Analysis of Town & Local Centres 2006/7 (Incorporating Health Checks for main town centres)

Centre Land Use Maps - This document contains main town centres only

Richmond
Twickenham
East Sheen
Teddington
Whitton

Ashburnham Road
Barnes
Castelnau
East Twickenham
Friars Stile Road
Fulwell
Ham Street / Back Lane
Ham Common
Hampton Hill
Hampton Nursery Lands
Hampton Village
Hampton Wick
Heathside
Hospital Bridge Road
Kew Gardens Station
Kew Green
Kew Road
Kingston Road
Lower Mortlake Road
Nelson Road
St Margarets
St Margarets Road
Sandycombe Road
Sheen Road
Stanley Road
Strawberry Hill
Twickenham Green
Waldegrave Road
White Hart Lane
Whitton Road

Richmond town centre

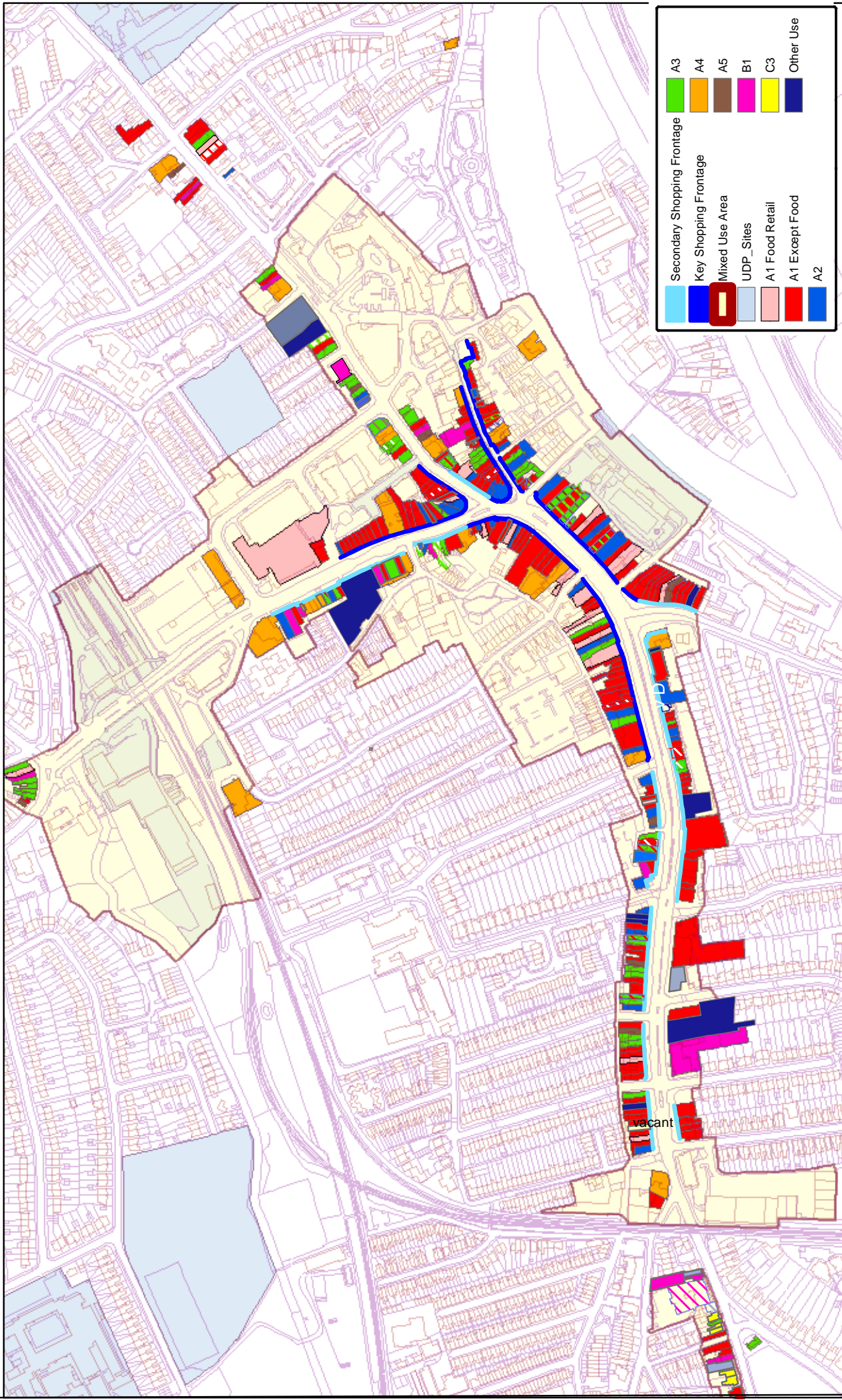


NB vacancies are shaded in colour of relevant land use (if known).

source: LBRuT 2006 Land Use Data
Produced by Policy & Design Section, Environment

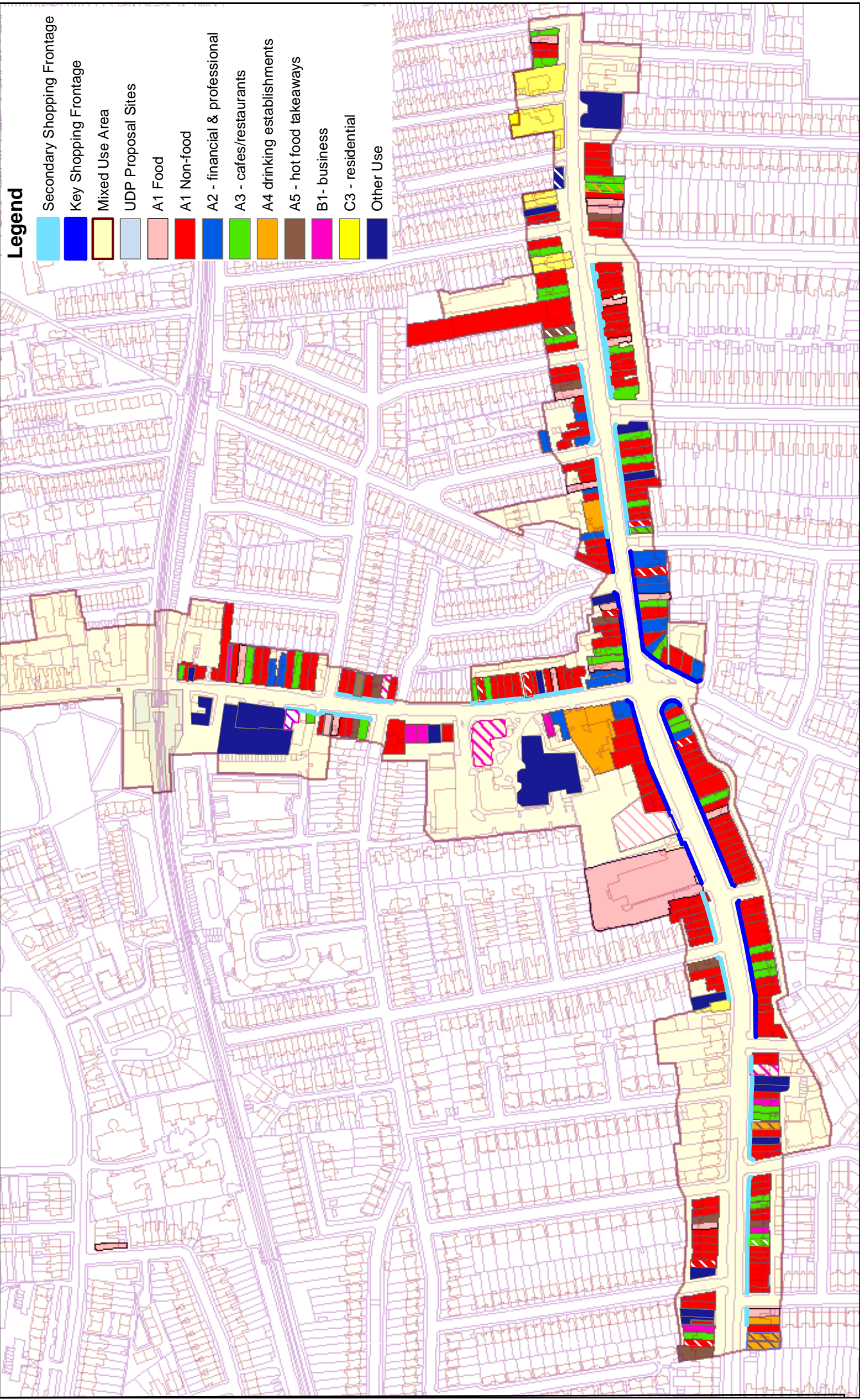
This map is reproduced from Ordnance Survey material with the permission of Ordnance Survey on behalf of the Controller of Her Majesty's Stationery Office Crown copyright
Unauthorised reproduction infringes Crown copyright and may lead to prosecution or civil proceedings.
London Borough of Richmond Upon Thames
Licence/Account No. 100019441. 2006

Twickenham town centre



This map is reproduced from Ordnance Survey material with the permission of Ordnance Survey on behalf of the Controller of Her Majesty's Stationery Office Crown copyright. Unauthorised reproduction infringes Crown copyright and may lead to prosecution or proceedings for contempt of court. Ordnance Survey Licence/Account No. 100019441, 2006

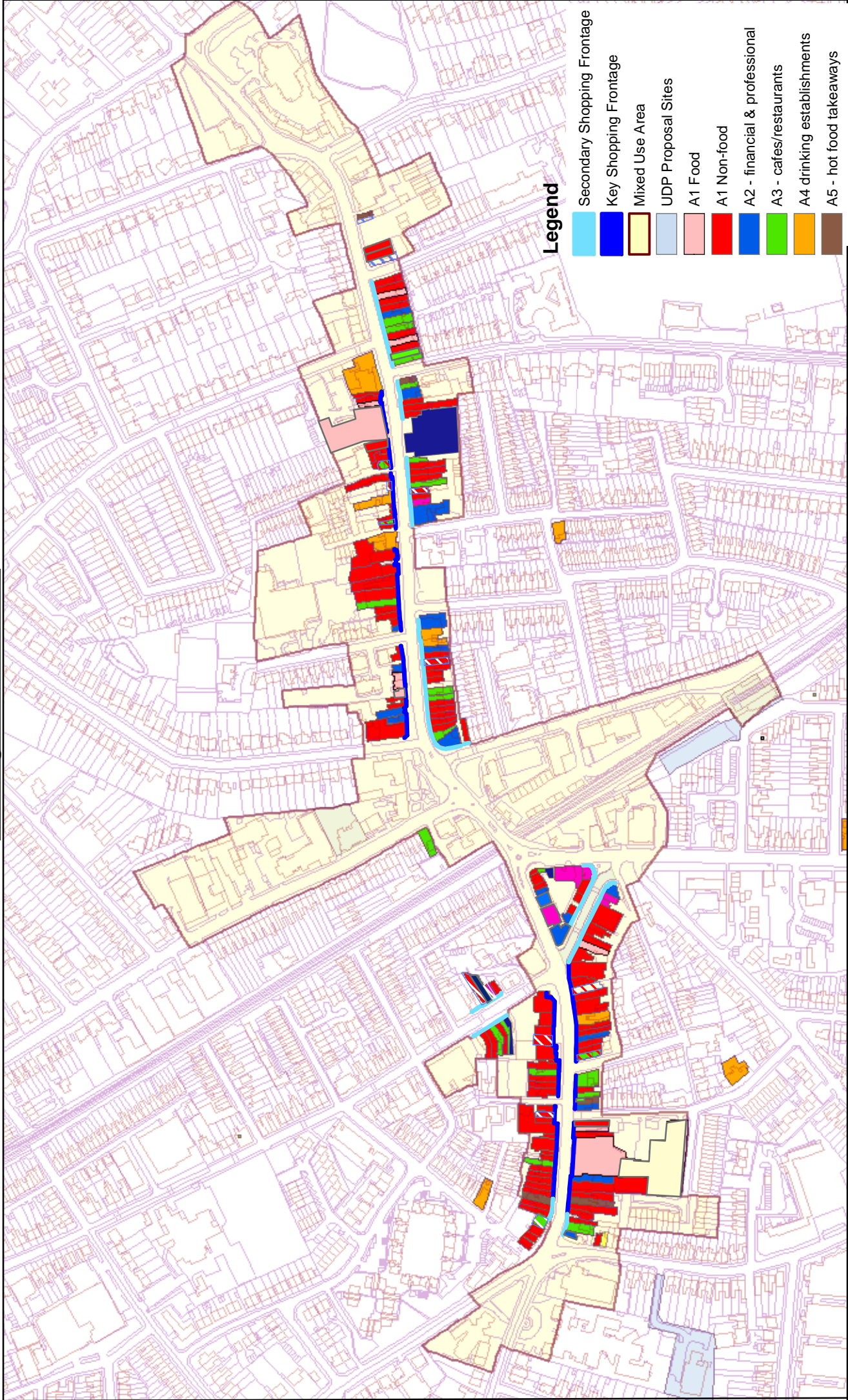
East Sheen town centre



This map is reproduced from Ordnance Survey material with the permission of Ordnance Survey on behalf of the Controller of Her Majesty's Stationery Office Crown copyright
 Unauthorised reproduction infringes Crown copyright and may lead to prosecution or civil proceedings.
 London Borough of Richmond Upon Thames
 Licence/Account No. 100019441, 2006

source: LB.RUT.2006 Land Use Data
 Produced by Policy & Design Section, Environment
 NB vacancies are shaded in colour of relevant land use (if known).

Teddington town centre



Legend

- Secondary Shopping Frontage
- Key Shopping Frontage
- Mixed Use Area
- UDP Proposal Sites
- A1 Food
- A1 Non-food
- A2 - financial & professional
- A3 - cafes/restaurants
- A4 drinking establishments
- A5 - hot food takeaways
- B1 - business
- C3 - residential
- Other Use

This map is reproduced from Ordnance Survey material with the permission of Ordnance Survey on behalf of the Controller of Her Majesty's Stationery Office Crown copyright and may lead to prosecution or civil proceedings. London Borough of Richmond Upon Thames Licence/Account No. 100019441, 2006

source: LB.RUT.2006.Land Use Data
Produced by Policy & Design Section, Environment

NB vacancies are shaded in colour of relevant land use (if known).

Whitton town centre

