













BARNES COMMON

KEY

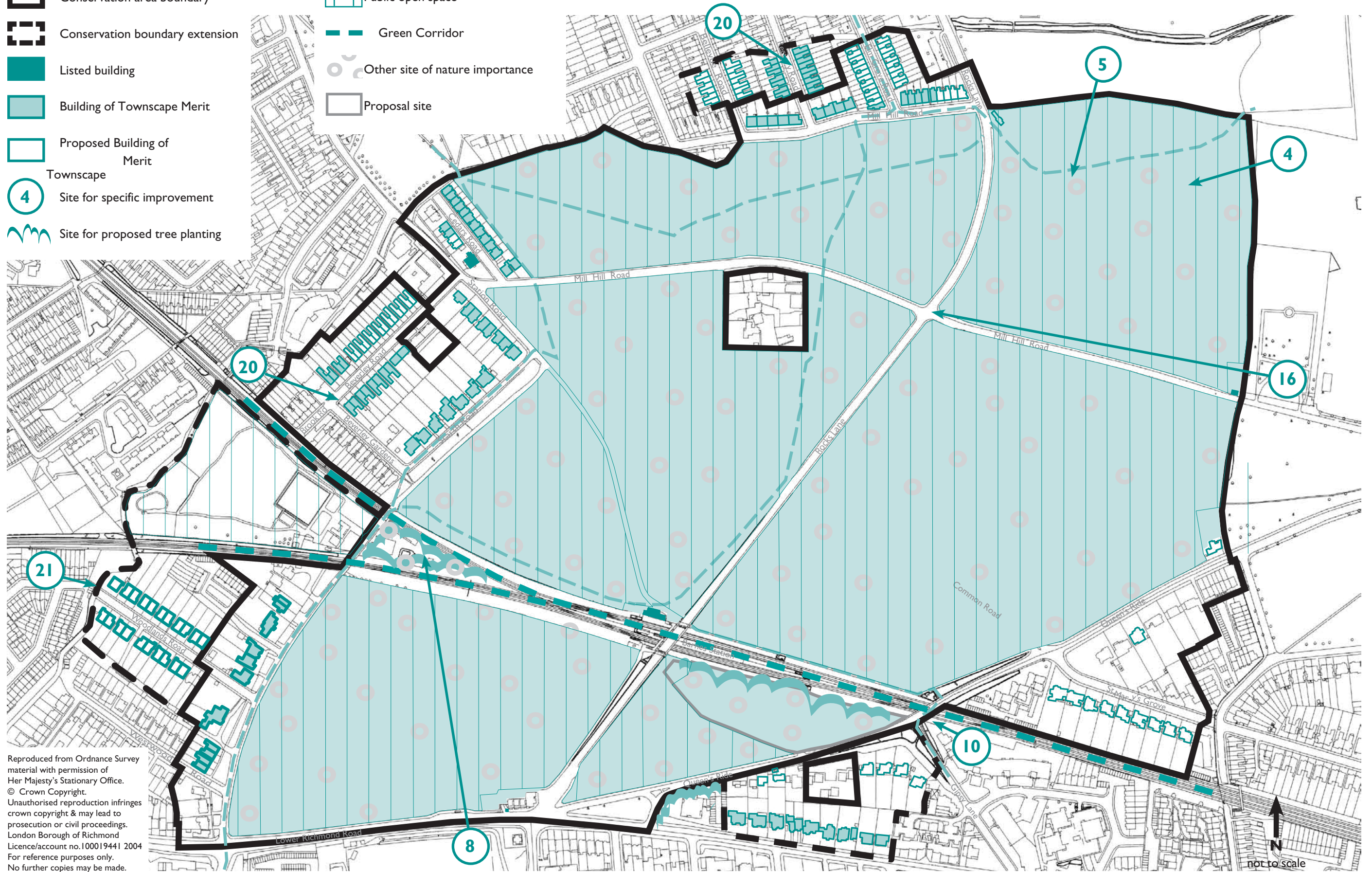
-  Conservation area boundary
-  Conservation boundary extension
-  Listed building
-  Building of Townscape Merit
-  Proposed Building of Merit Townscape
-  Site for specific improvement
-  Site for proposed tree planting

DP DESIGNATION

-  Metropolitan open land
-  Public open space
-  Green Corridor
-  Other site of nature importance
-  Proposal site

PROPOSALS

It should be noted that current financial constraints on the Council mean that proposals for which it is responsible may take longer than is desirable to implement. However the Council will continue to encourage improvements to the environment, in co-operation with local groups and businesses.



Reproduced from Ordnance Survey material with permission of Her Majesty's Stationary Office. © Crown Copyright. Unauthorised reproduction infringes crown copyright & may lead to prosecution or civil proceedings. London Borough of Richmond Licence/account no.100019441 2004 For reference purposes only. No further copies may be made.