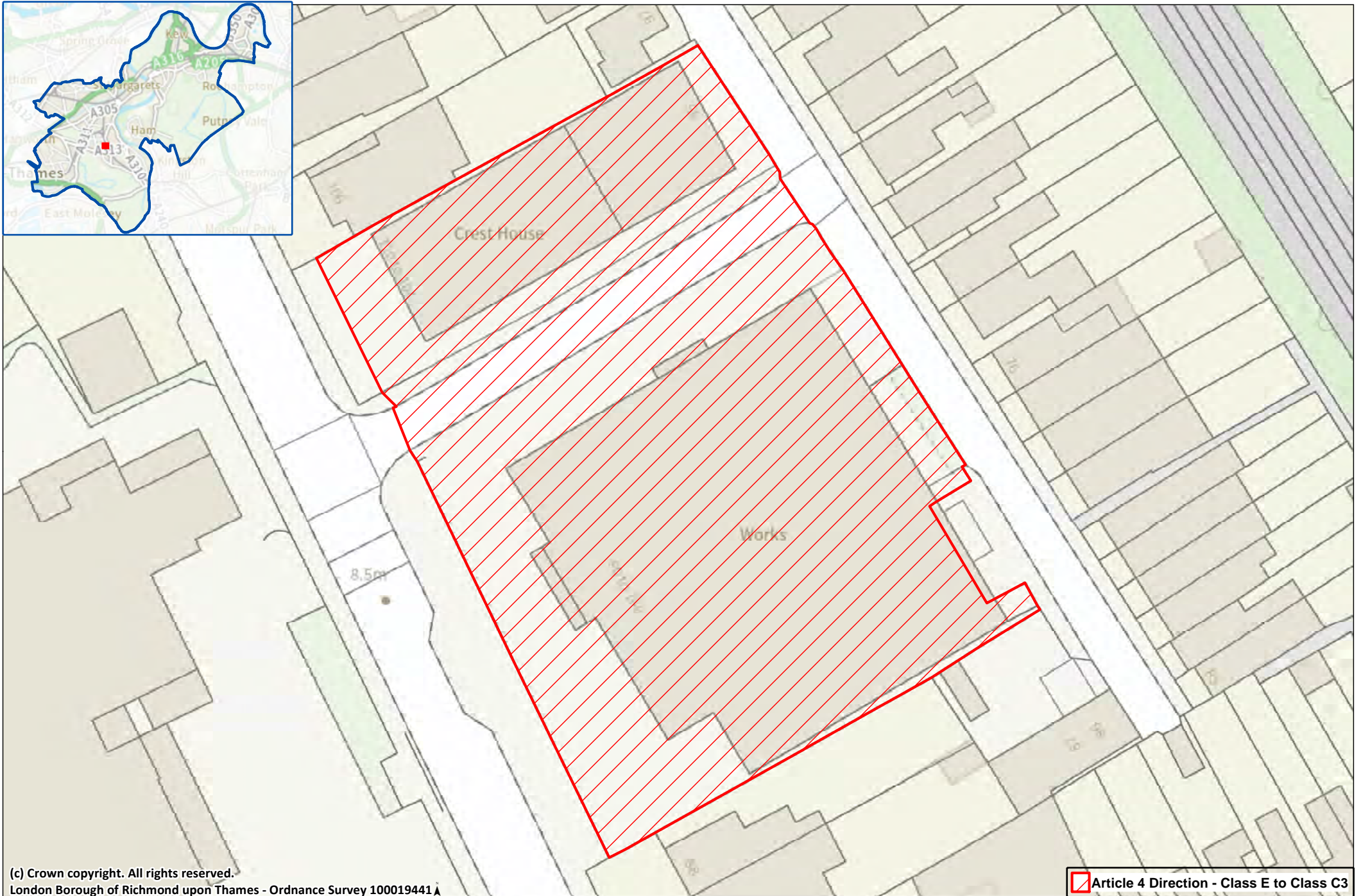
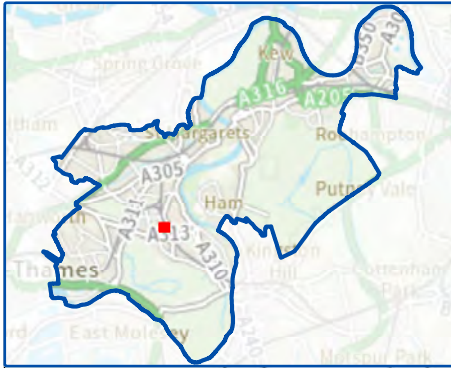



Site 11: 100 & Crest House Church Road and 95 Railway Road, Teddington



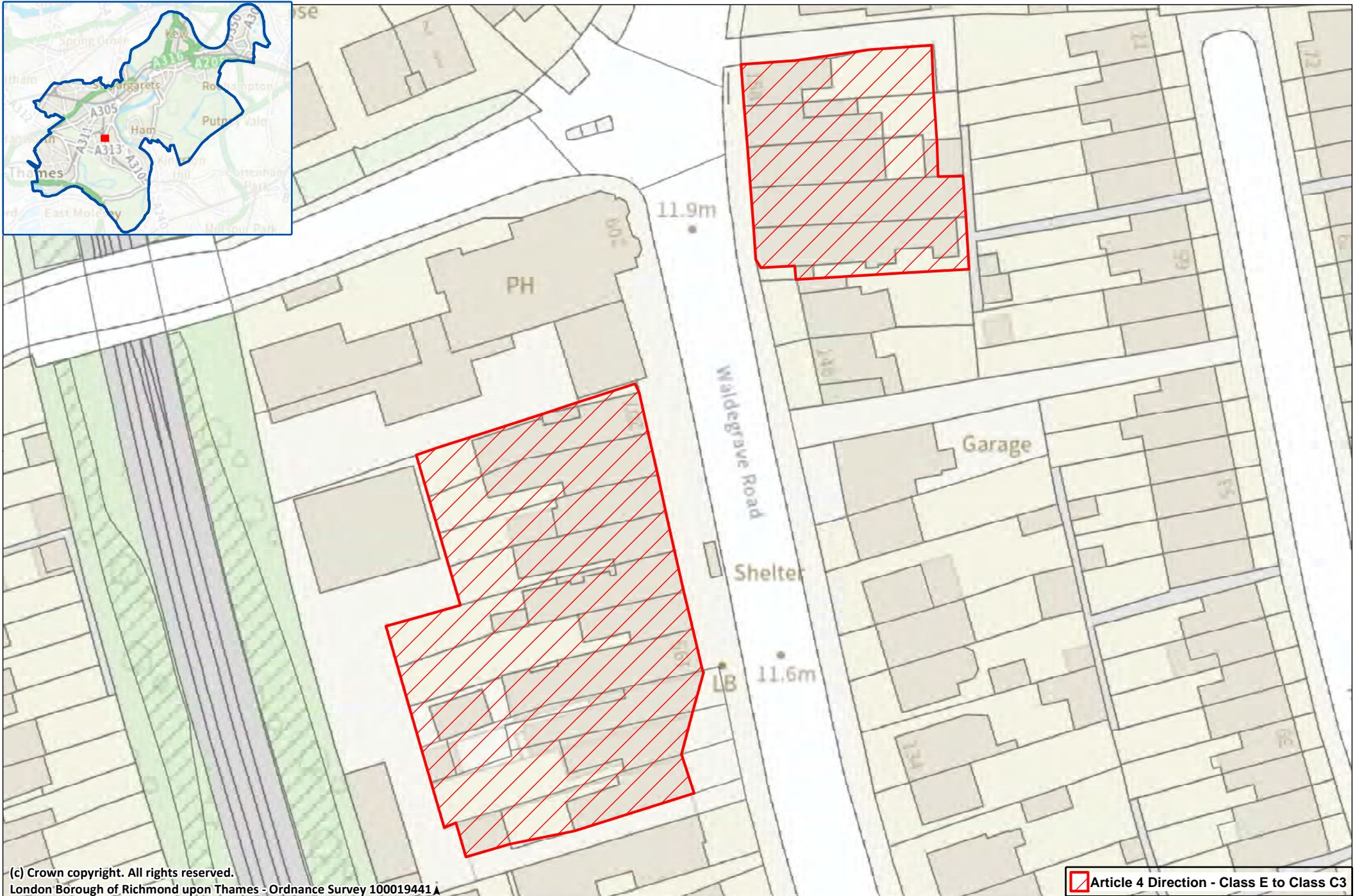
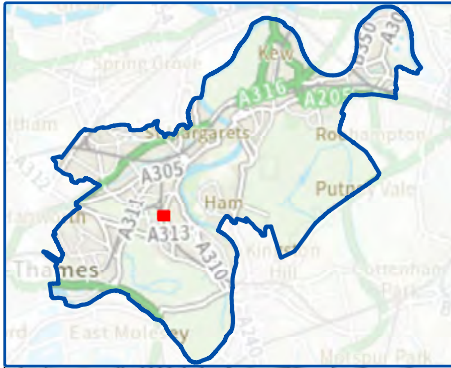
(c) Crown copyright. All rights reserved.
London Borough of Richmond upon Thames - Ordnance Survey 100019441

Article 4 Direction - Class E to Class C3

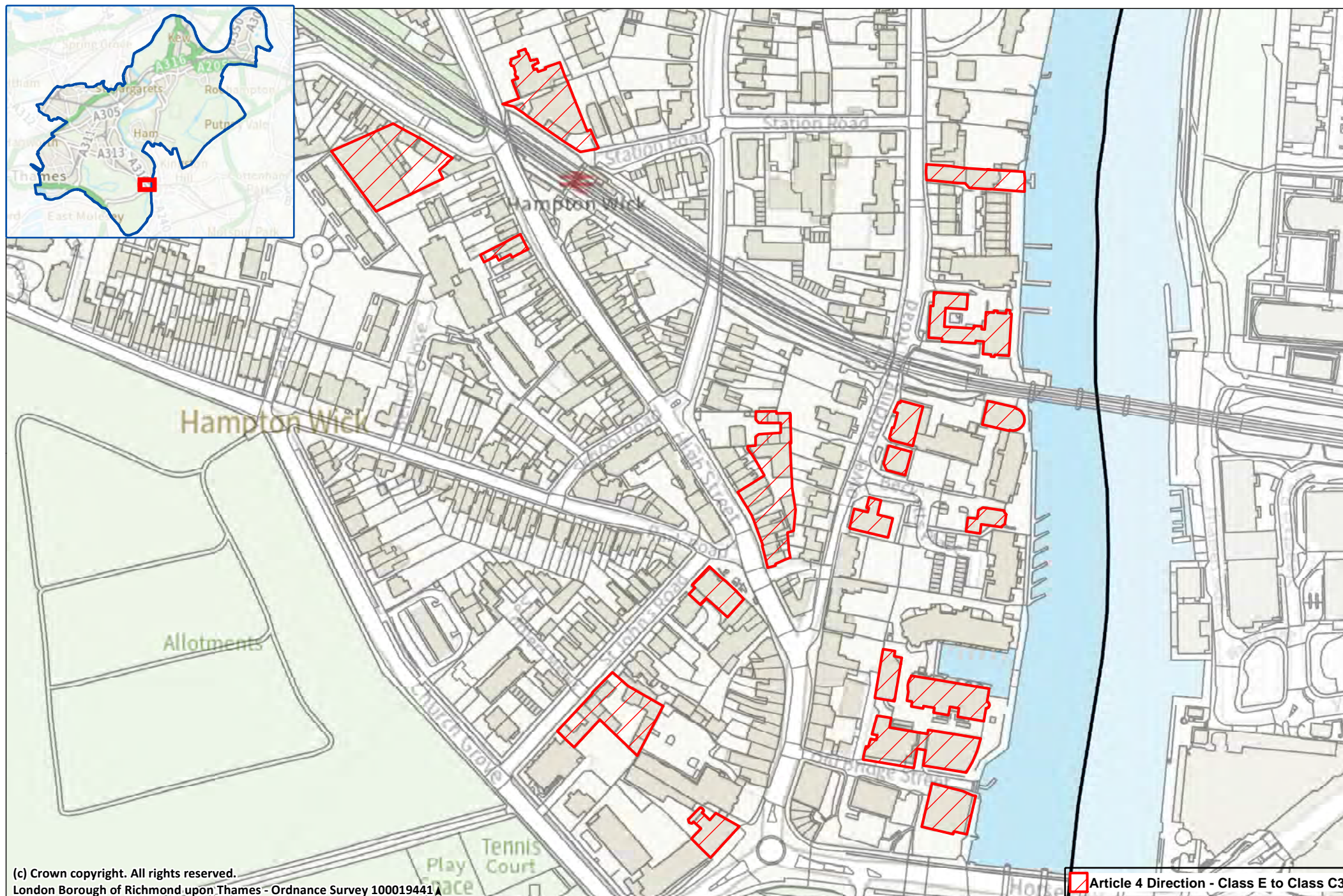
London Borough of Richmond upon Thames - Ordnance Survey 100019441

 Article 4 Direction - Class E to Class C3

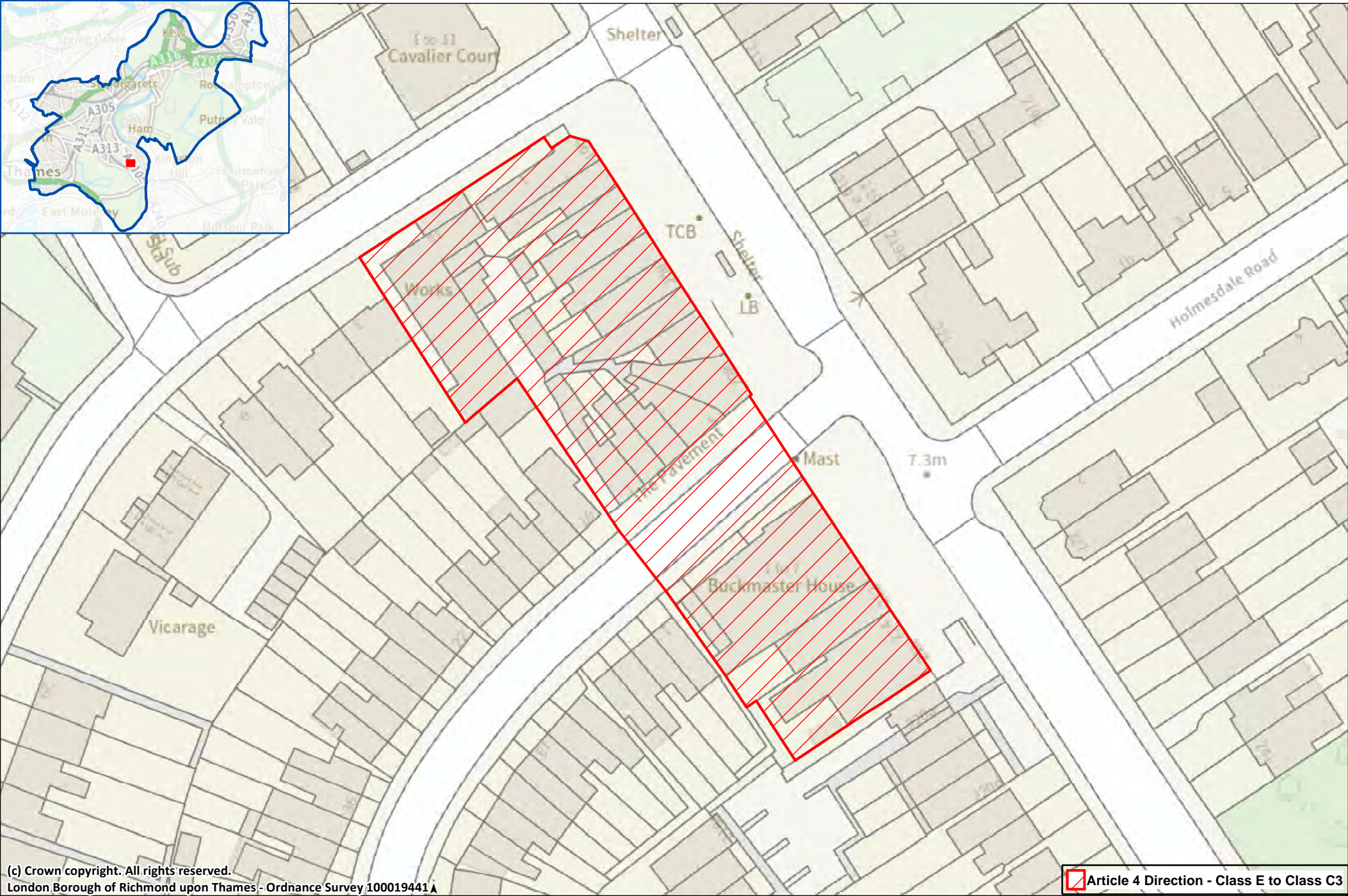
Site 13: 189-207 (odd) and 150-158 (even) Waldegrave Road, Teddington



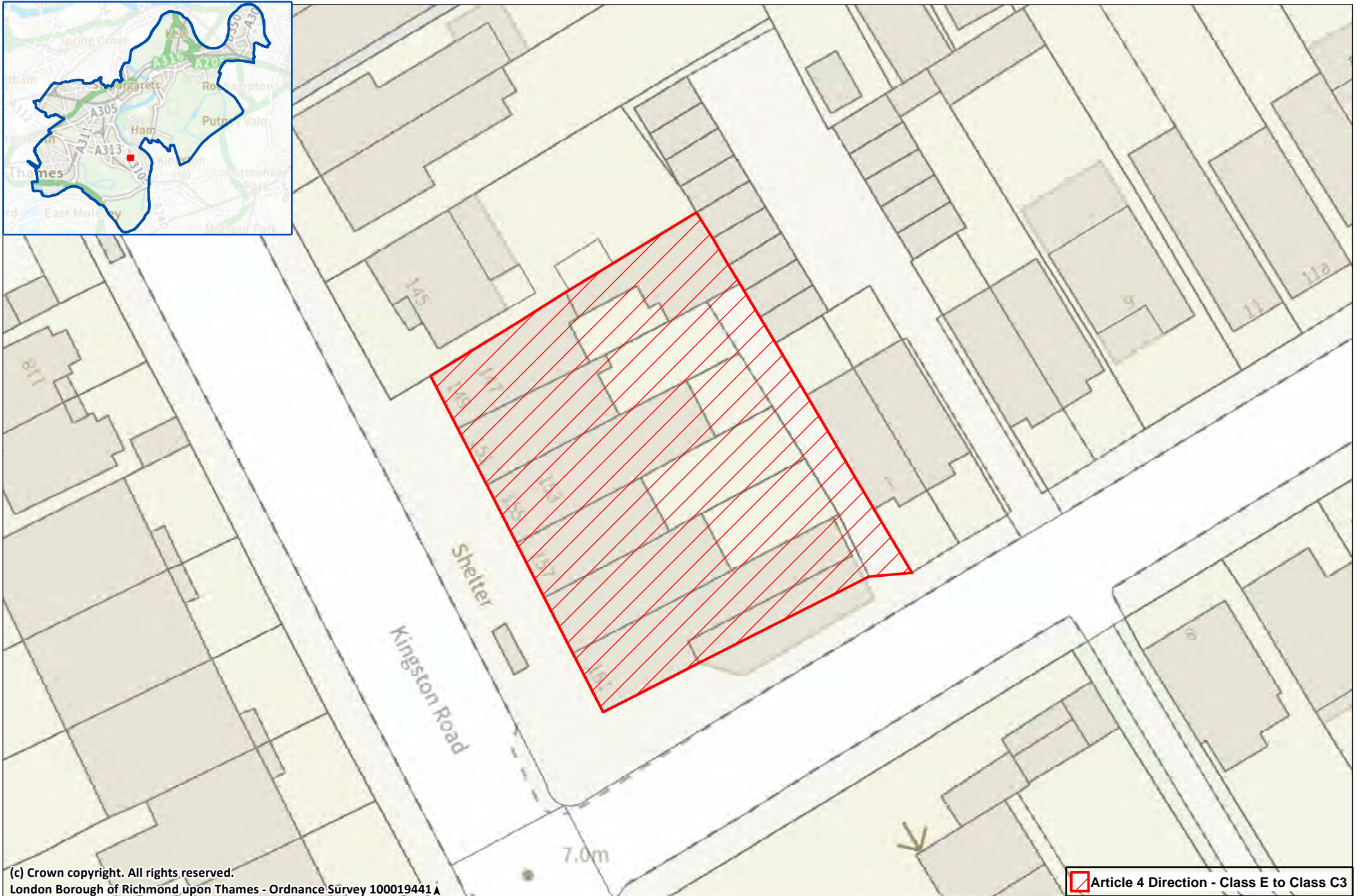
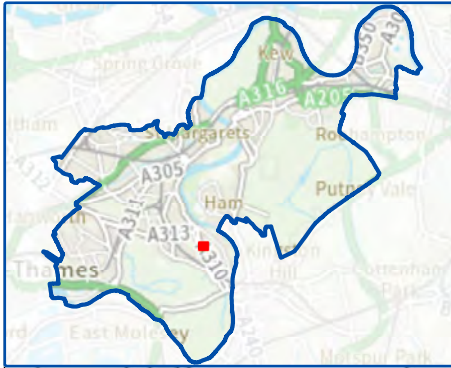
Site 14: Hampton Wick including Lower Teddington Road (parts of).



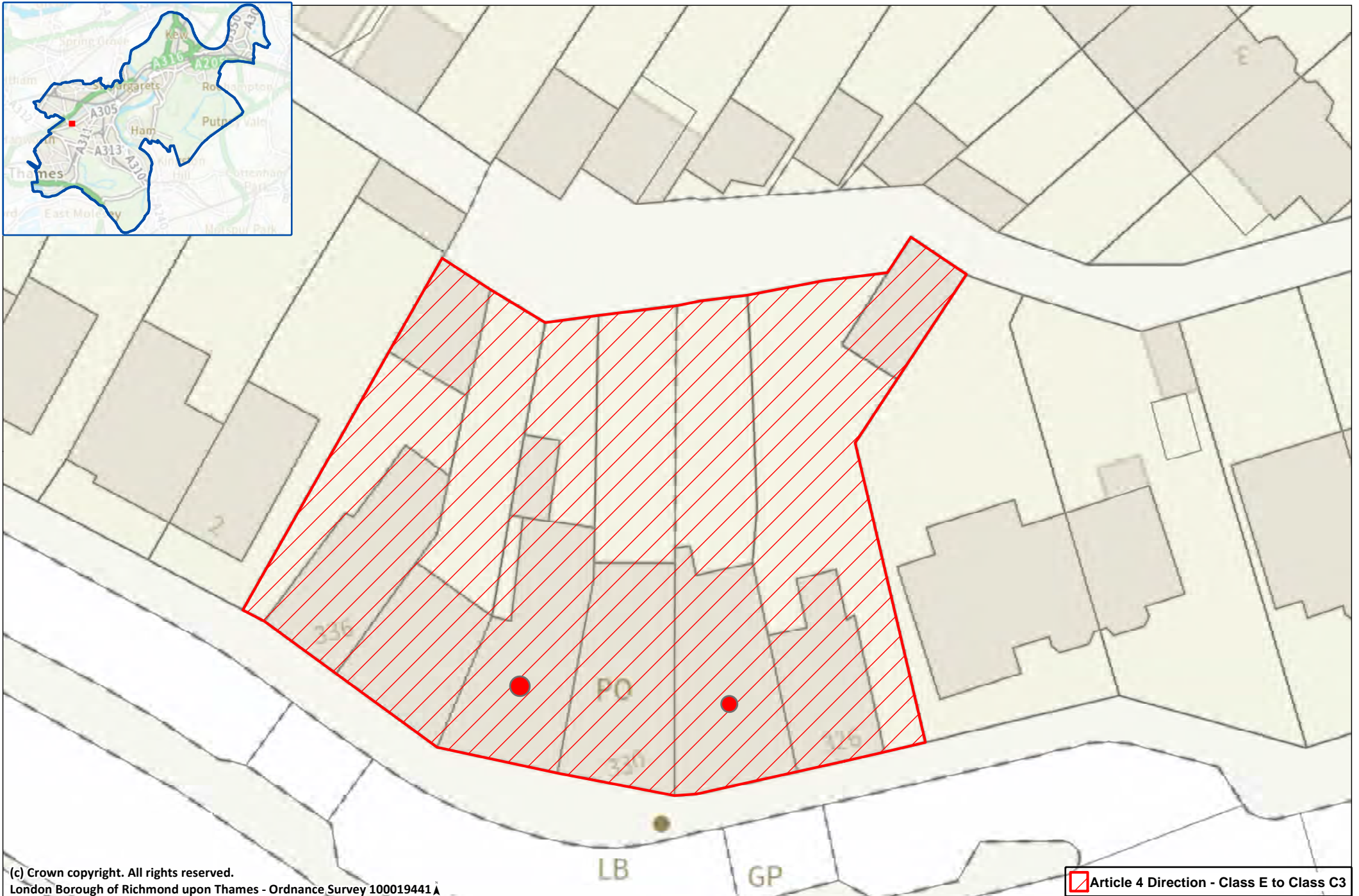
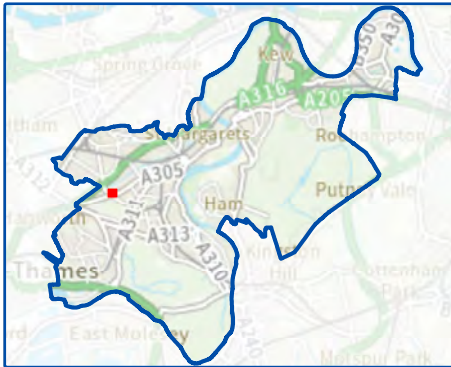
Site 15: 190-216 (even) Kingston Road, 1a St Marks Road, and 1-5 (consecutive) The Pavement, Bushy Park Road, Teddington



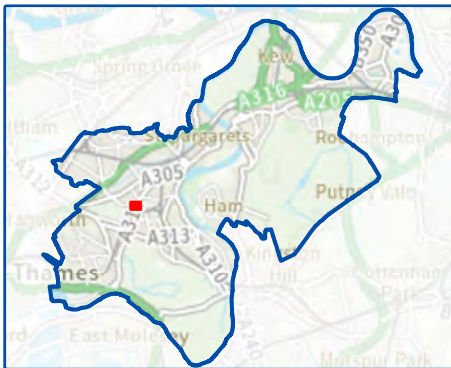
Site 16: 149-161 (odd) Kingston Road, Teddington



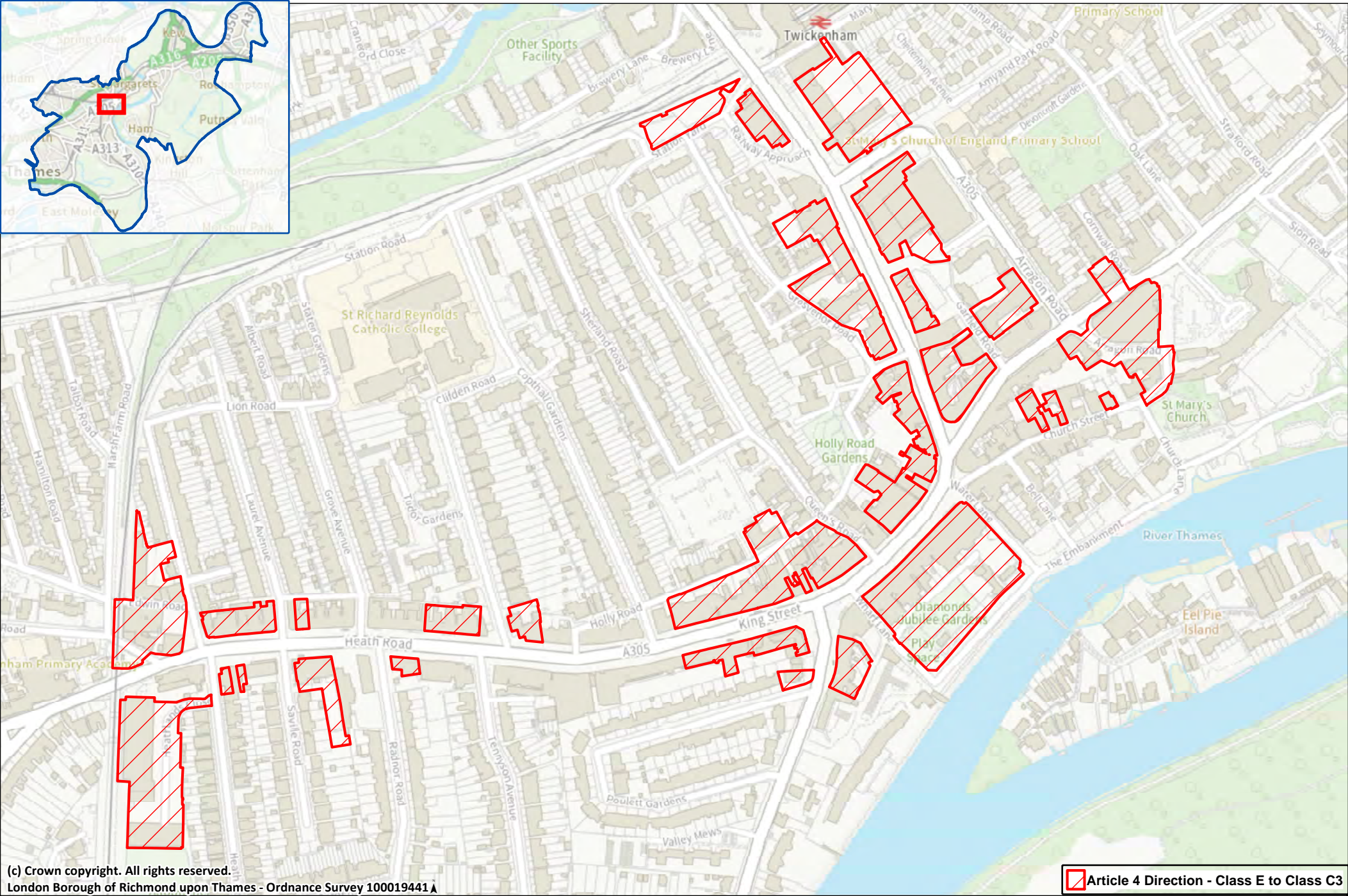
Site 17: 326-336 (even) Staines Road, Twickenham (Hospital Bridge Road)



Site 18: 208-224 (even) Hampton Road, Twickenham (Fulwell)



Site 19: Twickenham Town Centre



Site 20: Twickenham Green including Briar Road, St George's Industrial Estate and Mereway Road Industrial Estate.

