

**KEY:**

RESTRICTED PARKING ZONE  
Loading / unloading permitted

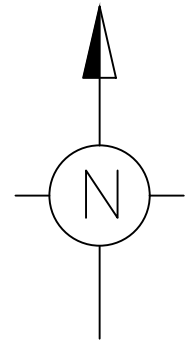
**SIGN DETAILS**

ENTRY SIGN AND POST

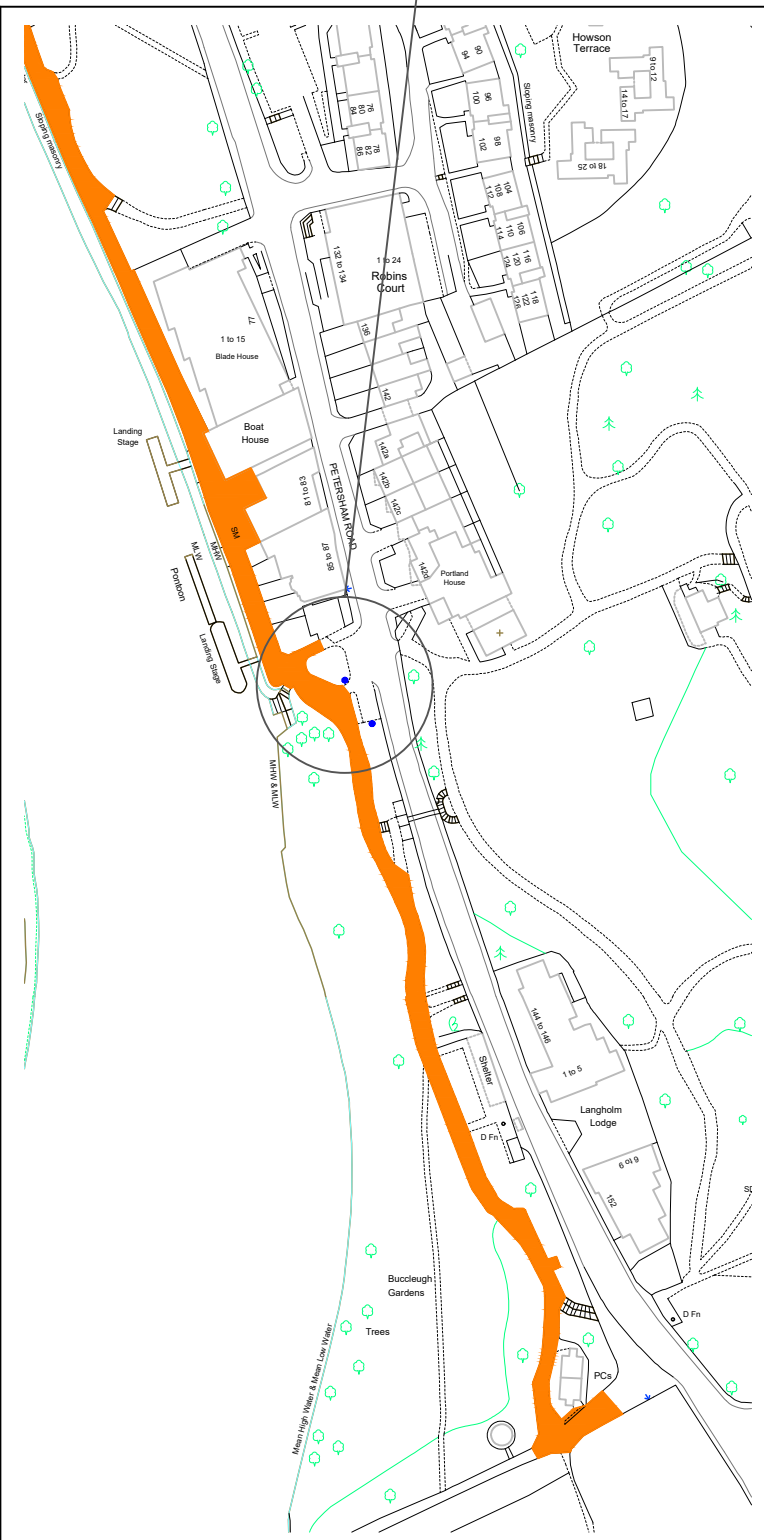
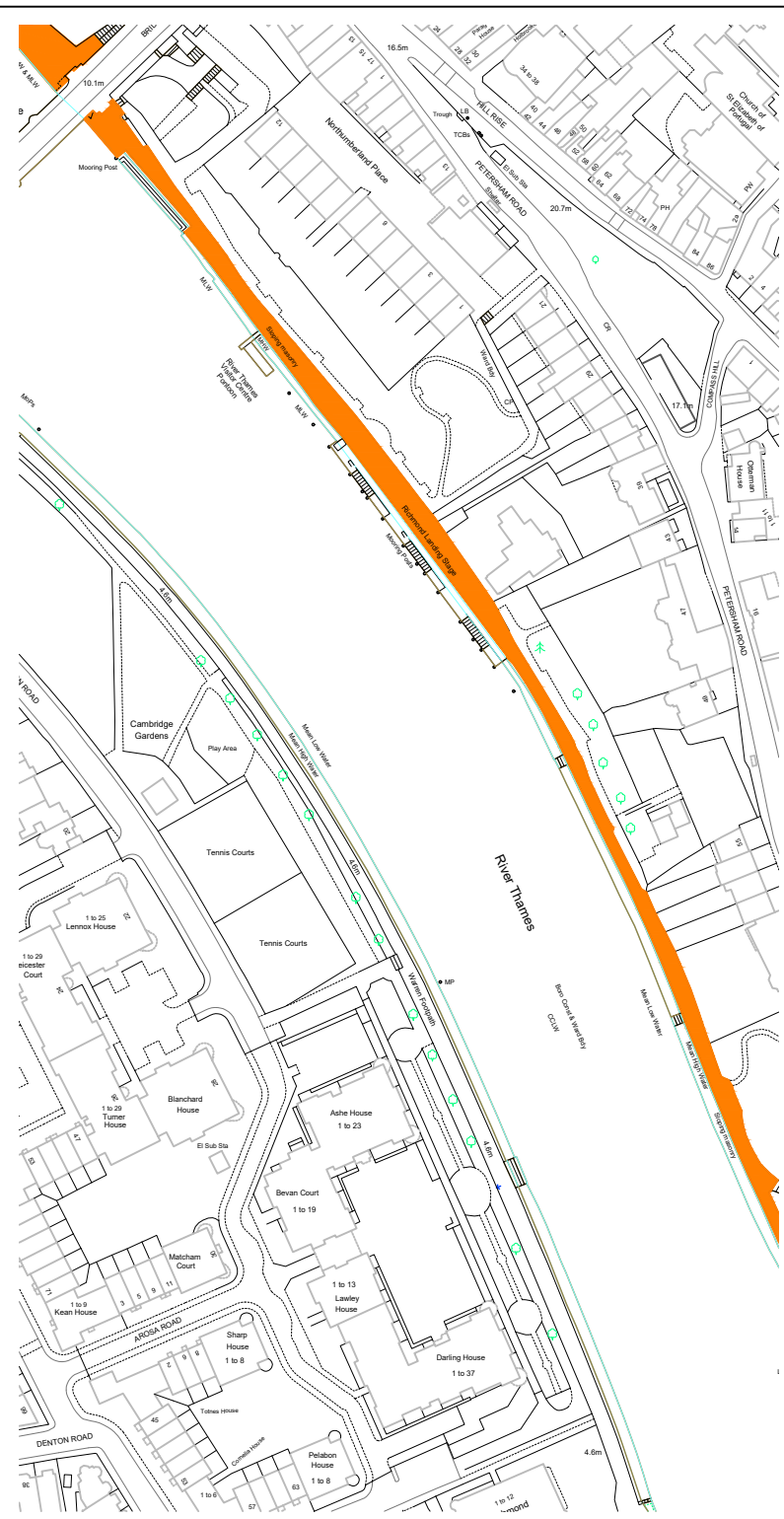
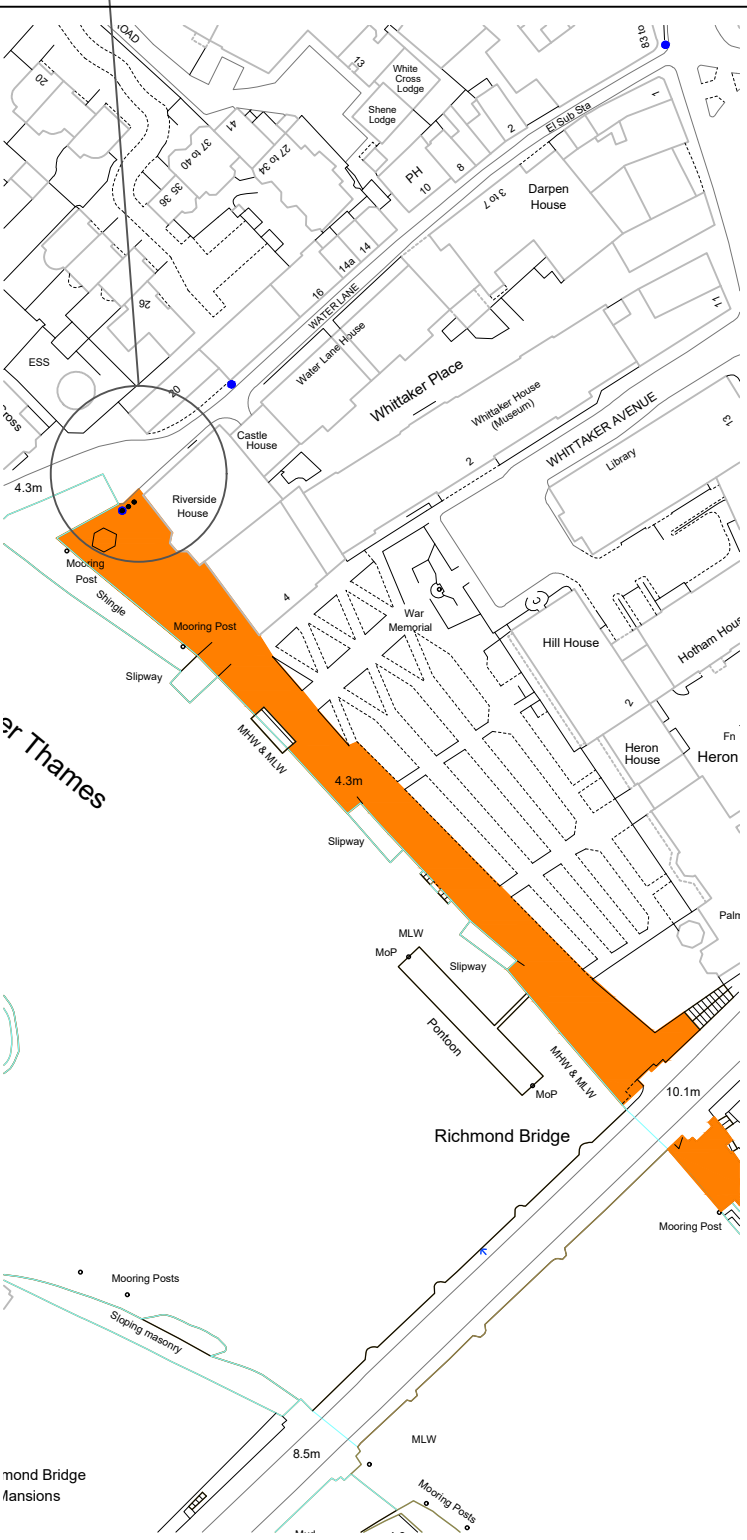
EXIT SIGN



NEW 4m BLACK POST



"This map is reproduced from Ordnance Survey material with the permission of the Controller of Her Majesty's Stationery Office © Crown copyright. Unauthorised reproduction infringes Crown copyright and may lead to prosecution or civil proceedings 100019441 [2020]."



REVISION	AMENDMENT	C.R-W June 2020 DRAWN BY AND DATE	C.R-W June 2020 DESIGNED BY AND DATE	M.P June 2020 CHECKED BY AND DATE	M.T June 2020 APPROVED BY AND DATE
			DRAFT	SCALE	
			ISSUE	N.T.S	
CLIENT	LONDON BOROUGH OF RICHMOND UPON THAMES				
PROJECT	PARKING WORK PROGRAMME 2020				
DRAWING TITLE	RICHMOND RIVERSIDE RESTRICTED PARKING ZONE (Implementation Plan )				
ISSUING OFFICE	TWICKENHAM	DRAWING NUMBER		REVISION	
TELEPHONE	020 88911411	RPZ-RRS-01		B	