

Statistics from the 2001 Census of Population for Barnes Ward

Produced by Policy & Research Section, Environment Planning & Review.

Contacts:

Fiona O'Toole	f.o'toole@richmond.gov.uk	0208 891 7846
Caroline Steenberg	c.steenberg@richmond.gov.uk	0208 891 1411 x.4342

IMPORTANT NOTE

(c) Crown copyright 2003. Crown copyright material is reproduced with the permission of the Controller of HMSO. Users of this information may need a click-use licence to publish it.

Please refer to the HMSO website:

<http://www.hmso.gov.uk/copyright/licences/click-use-home.htm> where a click use licence can be obtained free of charge.

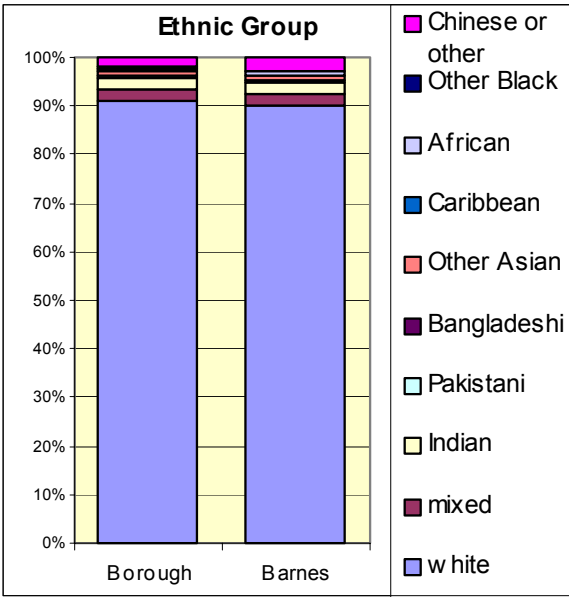
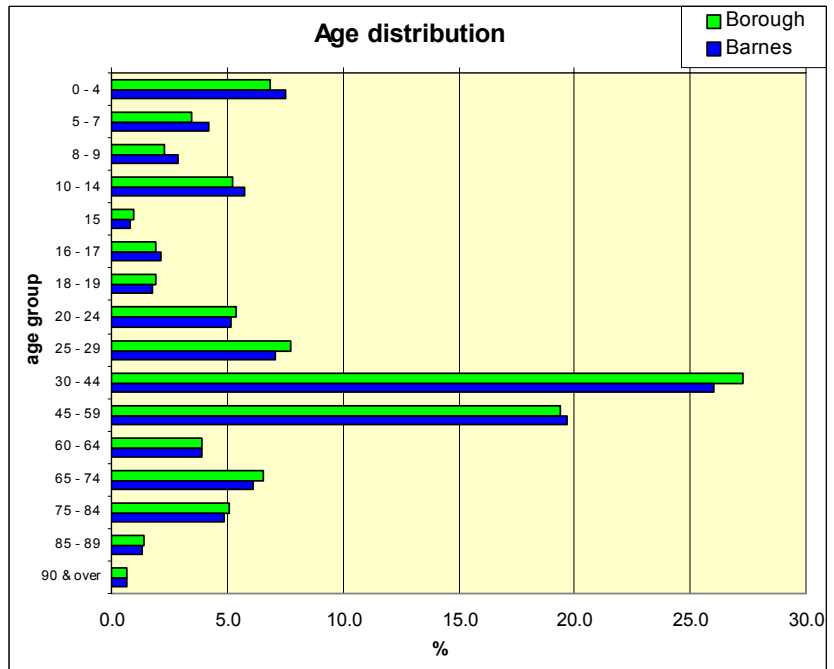
More information on the Census can be obtained from the National Statistics website

<http://www.statistics.gov.uk/census2001/default.asp>

BARNES WARD CENSUS STATISTICS

population				
People aged	numbers	%	Borough %	London %
All people	9823			
0 - 4	741	7.5	6.9	6.7
5 - 7	415	4.2	3.5	3.8
8 - 9	279	2.8	2.3	2.5
10 - 14	563	5.7	5.3	6.1
15	83	0.8	0.9	1.2
16 - 17	212	2.2	1.9	2.4
18 - 19	171	1.7	1.9	2.3
20 - 24	505	5.1	5.4	7.4
25 - 29	696	7.1	7.7	9.7
30 - 44	2559	26.1	27.3	25.7
45 - 59	1936	19.7	19.4	16.1
60 - 64	383	3.9	3.9	3.9
65 - 74	604	6.2	6.6	6.5
75 - 84	478	4.9	5.1	4.3
85 - 89	130	1.3	1.4	1.1
90 & over	68	0.7	0.7	0.5

source: Key Statistics Table KS02

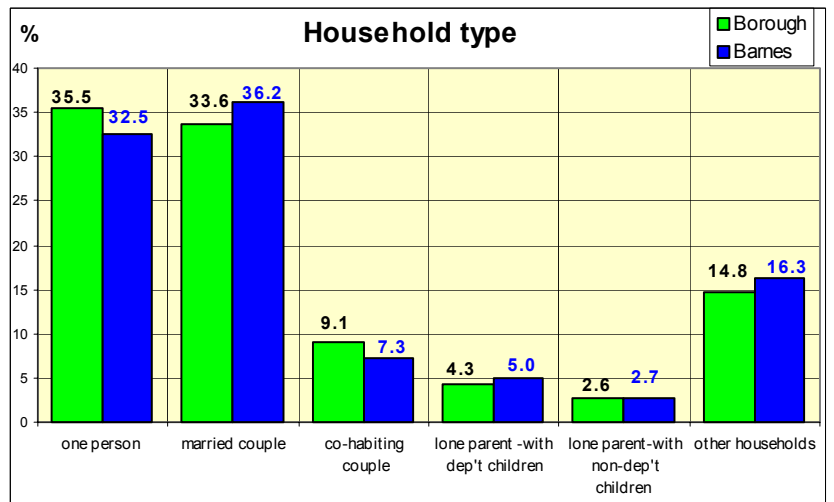


ethnic group				
	numbers	%	Borough %	London %
White: British	6964	70.89	78.72	59.8
White: Irish	249	2.53	2.79	3.1
White: Other White	1622	16.51	9.47	8.3
Mixed: White and Black Caribbean	38	0.39	0.39	1.0
Mixed: White and Black African	32	0.33	0.26	0.5
Mixed: White and Asian	99	1.01	0.89	0.8
Mixed: Other Mixed	77	0.78	0.67	0.9
Asian or Asian British: Indian	232	2.36	2.46	6.1
Asian or Asian British: Pakistani	30	0.31	0.39	2.0
Asian or Asian British: Bangladeshi	26	0.26	0.36	2.2
Asian or Asian British: Other Asian	81	0.82	0.67	1.9
Black or Black British: Caribbean	17	0.17	0.37	4.8
Black or Black British: African	67	0.68	0.48	5.3
Black or Black British: Other Black	12	0.12	0.08	0.8
Chinese or other ethnic group: Chinese	123	1.25	0.75	1.1
Chinese or other ethnic group: Other Ethnic Group	154	1.57	1.26	1.6

source: Key Statistics for Wards, Table KS06

household type				
type of household	number	%	Borough %	London %
one person	1345	32.5	35.5	34.7
married couple	1497	36.2	33.6	28.5
co-habiting couple	301	7.3	9.1	8.1
lone parent -with dependent children	207	5.0	4.3	7.6
lone parent - with non-dependent children only	111	2.68	2.6	3.5
other households	676	16.3	14.8	17.6
lone pensioner households-	549	13.3	13.8	12.7
number of households with residents:	4137			
average household size	2.35	-	2.23	2.35

source: Key Statistics for wards, Tables KS19 & KS20



BARNES WARD CENSUS STATISTICS

economic activity					
		numbers	%	Borough %	London %
All people aged 16 – 74		7066			
Economically active	Part-time employees	510	7.2	8.7	8.6
	Full-time employees	3008	42.6	46.9	42.6
	self-employed	1045	14.8	12.4	9.0
	unemployed	204	2.9	2.6	4.4
	full-time student	113	1.6	2.3	3.0
Economically inactive	retired	673	9.5	10.0	9.8
	student	444	6.3	4.8	6.6
	looking after home/family	687	9.7	7.0	7.2
	permanently sick/disabled	163	2.3	2.5	4.6
	other	219	3.1	2.7	4.3

source: Key Statistics for wards, Table KS09

qualifications & students					
		numbers	%	Borough %	London %
All people aged 16 - 74		7066			
No qualifications		781	11.1	13.6	23.7
Highest qualification attained level 1		459	6.5	9.4	13.0
Highest qualification attained level 2		1103	15.6	16.4	17.1
Highest qualification attained level 3		821	11.6	11.4	9.8
Highest qualification attained level 4/5		3643	51.6	45.1	31.0
Other qualifications/ level unknown		259	3.7	4.1	5.4
full-time students & schoolchildren: Aged 16-17		193			
full-time students & schoolchildren: Aged 18-74		335			

source: Key Statistics for wards, Table KS13

socio-economic class					
		numbers	%	Borough %	London %
All people aged 16 - 74		7066			
Large employers and higher managerial occupations		713	10.1	9.0	4.4
Higher professional occupations		930	13.2	11.9	7.7
Lower managerial and professional occupations		2010	28.5	28.7	22.2
Intermediate occupations		477	6.8	8.7	10.2
Small employers and own account workers		512	7.3	7.2	6.4
Lower supervisory and technical occupations		202	2.9	3.5	5.0
Semi-routine occupations		334	4.7	5.6	9.0
Routine occupations		188	2.7	3.4	5.8
Never worked		142	2.0	1.6	4.7
Long-term unemployed		46	0.7	0.6	1.4
Full-time students*		528	7.5	6.9	9.0
Not classifiable for other reasons**		984	13.9	13.0	14.2

* - all full time students are recorded in this category regardless of whether they are economically active or not.** - includes people whose occupation has not been coded.

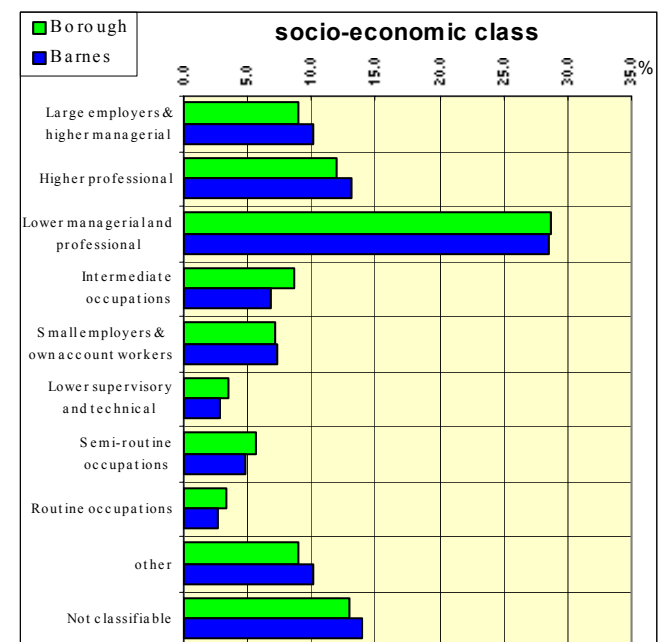
source: Key Statistics for wards, Table KS14

industry of employment					
		numbers	%	Borough %	London %
People aged 16-74 working in:					
All people in employment		4660			
Agriculture; hunting; forestry		14	0.3	0.4	0.3
Fishing		0	0	0.0	0.0
Mining & quarrying		19	0.41	0.4	0.1
Manufacturing		349	7.49	8.3	7.6
Electricity, gas & water supply		16	0.34	0.4	0.3
Construction		134	2.88	3.4	5.3
Wholesale & retail trade; repair of motor vehicles		474	10.17	11.8	14.4
Hotels and catering		171	3.67	3.6	4.6
Transport storage and communication		253	5.43	7.8	8.2
Financial intermediation		457	9.81	6.8	8.0
Real estate; renting & business activities		1354	29.06	26.9	20.3
Public administration & defence		154	3.3	4.6	5.4
Education		381	8.18	8.6	7.5
Health and social work		358	7.68	7.8	10.1
Other*		526	11.29	9.3	8.0

* includes other community; social & personal service activities, private households with employed persons & extra-territorial organisations & bodies.

source: Key Statistics for wards, Table KS11

Definitions for Qualifications Data (Table KS13)	
level 1	1+ 'O' level passes; 1+ CSE/GCSE any grades; NVQ level 1; Foundation GNVQ
level 2	5+ 'O' level passes; 5+ CSEs (grade 1's); 5+ GCSEs (grades A-C); School Certificate; 1+ 'A' levels/'AS' levels; NVQ level 2; Intermediate GNVQ.
level 3	2+ 'A' levels; 4+ AS levels; Higher School Certificate; NVQ level 3; Advanced GNVQ.
level 4/5	First degree; Higher degree; NVQ levels 4 and 5; HNC; HND; Qualified Teacher Status; Qualified Medical Doctor; Qualified Dentist; Qualified Nurse; Midwife; Health Visitor.



BARNES WARD CENSUS STATISTICS

Rooms, amenities, central heating & lowest floor level				
	numbers		Borough	London
All households (HH)	4137			
Average number of rooms per household	5.64		5.21	4.68
HHs: with an occupancy rating of -1 or less*	346	8.36%	8.38%	17.32%
amenities: households				
	numbers	%	borough %	London%
with central heating and sole use of bath/shower and toilet	3904	94.37	92.20	91.54
without central heating or sole use of bath/shower and toilet	6	0.15	0.34	0.38
without central heating; with sole use of bath/shower and toilet	203	4.91	6.87	7.40
with central heating; without sole use of bath/shower and toilet	24	0.58	0.59	0.68
lowest floor level of households				
Basement or semi-basement	251	6.07	4.24	5.01
Ground level (street level)	2862	69.18	72.60	64.98
1st/2nd/3rd or 4th floor	1013	24.49	22.54	27.51
5th floor or higher	11	0.27	0.62	2.50

source: Key Statistics for wards, Table KS19

tenure				
	numbers	%	Borough %	London %
All households with residents	4137			
Owner occupied: Owns outright	1255	30.34	29.21	22.05
Owner occupied: Owns with a mortgage or loan	1277	30.87	39.49	33.51
Owner occupied: Shared ownership	16	0.39	0.60	0.96
Rented from: Council (local authority)	232	5.61	4.11	17.12
Rented from: Housing Association/Registered Social Landlord*	403	9.74	7.62	9.09
Rented from: Private landlord or letting agency	776	18.76	15.42	14.34
Rented from: Other**	178	4.3	3.56	2.93

* includes Housing Co-operative & Charitable Trust

** includes employer of a household member & relative or friend of a household member & living rent free

source: Key Statistics for wards, Table KS18

Household spaces and accommodation type				
	numbers	%	Borough %	London %
All household spaces	4356			
With residents	4137			
With no residents: Vacant	169			
With no residents: Second residence / holiday accommodation	50			
Whole house or bungalow: Detached	306	7.0	8.9	6.0
Whole house or bungalow: Semi-detached	1201	27.6	24.7	19.1
Whole house or bungalow: Terraced (inclg end terrace)	1059	24.3	27.8	25.9
Flat; maisonette or apartment: Purpose Built block of flats or tenement	1125	25.8	24.9	33.0
Flat; maisonette or apartment: Part of a converted or shared house (including bed-sits)	582	13.4	11.2	13.9
Flat; maisonette or apartment: In commercial building	79	1.8	2.3	1.8
Caravan or other mobile or temporary structure	4	0.1	0.3	0.1

source: Key Statistics for wards, Table KS16

car availability				
	numbers	%	Borough %	London %
All households	4137			
No car/ van	1000	24.2	23.7	37.5
One car/van	2028	49.0	49.5	43.1
Two cars/vans	907	21.9	22.2	15.8
Three cars/vans	159	3.8	3.7	2.9
Four or more cars/ vans	43	1.0	0.9	0.8
All cars or vans in the area	4509			

Includes company car or van if available for private use.

All cars & vans in the area includes cars & vans owned by or available for use by households. Households with more than 10 cars/vans are counted as having 10.

source: Key Statistics for wards, Table KS17

DEFINITIONS

part-time working – For the Census part-time is defined as working 30 hours a week or less. Full time as working 31 or more hours a week.

long-term unemployed – those who stated that they have not worked since 1999 or earlier.

Armed Forces – Armed Forces figures comprise those people who responded “Armed Forces” to the industry question and “Commissioned Officer” or “other rank” to the occupation question. As some people in the Armed Forces may have given other occupations or industries, the figures in Table KS11 for “public administration & defence” are likely to underestimate the true figure.

shared ownership – pays part rent & part mortgage

occupancy rating – provides a measure of under-occupancy and over-crowding. For example; a value of -1 implies that there is one room too few and that there is overcrowding in the household. The rating assumes that every household; including one person households, requires a minimum of 2 common rooms (excluding bathrooms).

dependent child – a person in a household aged 0-15 (whether or not in a family) or a person aged 16-18 who is a full-time student & in a family with parent(s)

pensioner – male aged over 65 or female aged over 60.

population – information for the 2001 Census is collected on a usual address basis. Students & schoolchildren studying away from the family home are fully enumerated as resident at their term time address.