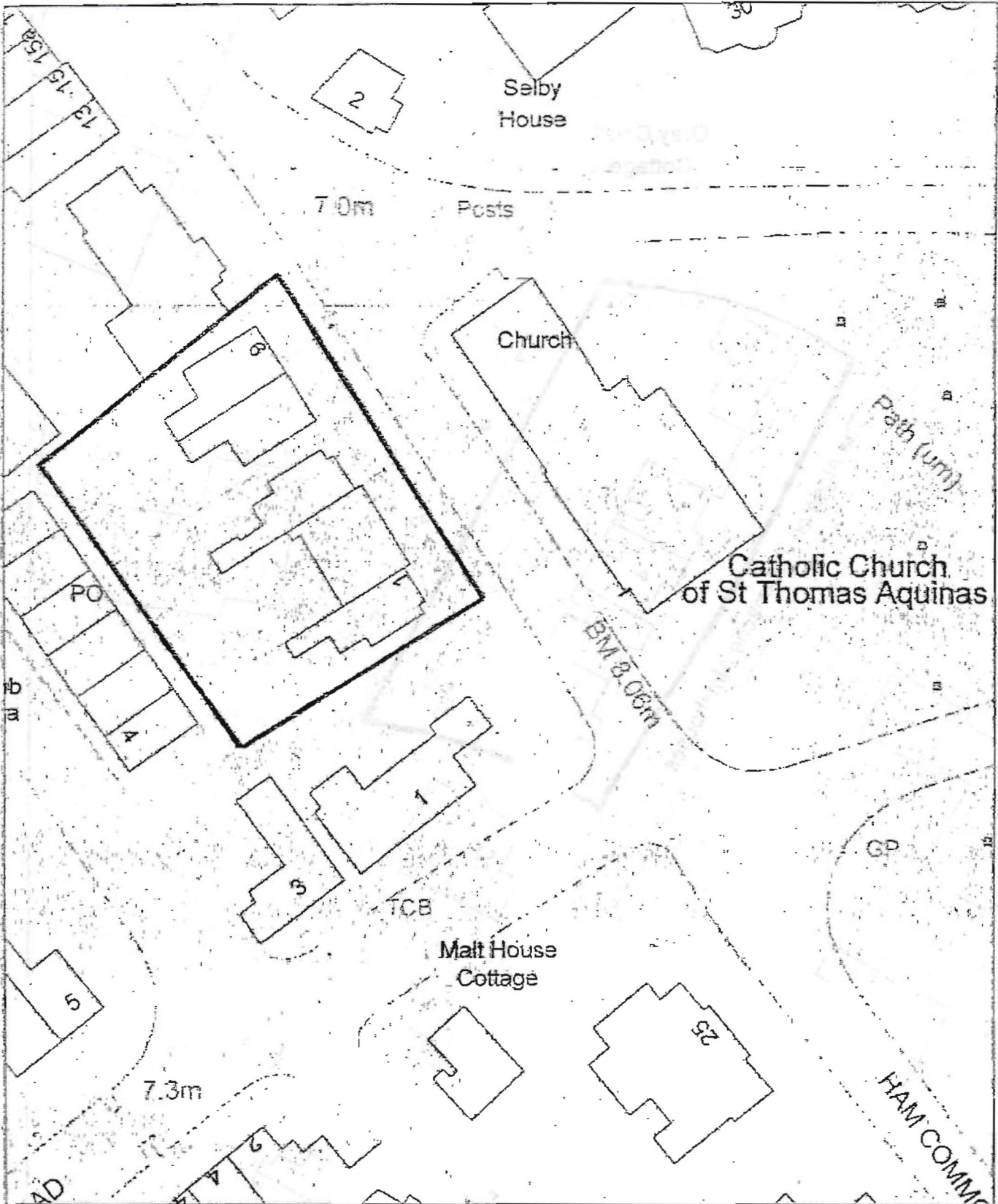




Ham Street



|   |   |   |                          |  |
|---|---|---|--------------------------|--|
|  <p>LONDON BOROUGH OF<br/>RICHMOND UPON THAMES<br/>Environment Directorate</p> | <p>Ordnance Survey<br/>Map Extract</p>  |   |                          | <p>Reproduced from Ordnance Survey material with permission of Ordnance Survey on behalf of the Controller of Her Majesty's Stationary Office. (c) Crown Copyright. Unauthorised reproduction infringes Crown Copyright and may lead to prosecution or civil proceedings. London Borough of Richmond upon Thames LA 100019441 2007 For reference purposes only. No further copies may be made.</p> |
| <p>CIVIC CENTRE, 44 YORK STREET<br/>TWICKENHAM, TW1 3SZ</p>   | <p>Co-ordinates at centre of map:<br/>Easting: 517492 Northing: 172101</p>          |   |                          |  |
| <p>TEL: 020 8891 1411, TEXTPHONE: 020 8891 7120.<br/>www.richmond.gov.uk</p>  | <p>Scale<br/>1: 500</p>   | <p>Date<br/>12/12/07</p>  | <p>Section<br/>Drawn</p> |  |
| <p>MAP C</p>  |  | <p>Produced using Datamap, the directorate's Geographic Information System (GIS).</p> |                          |  |