

Statistics from the 2001 Census of Population for Hampton Wick Ward

Produced by Policy & Research Section, Environment Planning & Review.

Contacts:

Fiona O'Toole	f.o'toole@richmond.gov.uk	0208 891 7846
Caroline Steenberg	c.steenberg@richmond.gov.uk	0208 891 1411 x.4342

IMPORTANT NOTE

(c) Crown copyright 2003. Crown copyright material is reproduced with the permission of the Controller of HMSO. Users of this information may need a click-use licence to publish it.

Please refer to the HMSO website:

<http://www.hmso.gov.uk/copyright/licences/click-use-home.htm> where a click use licence can be obtained free of charge.

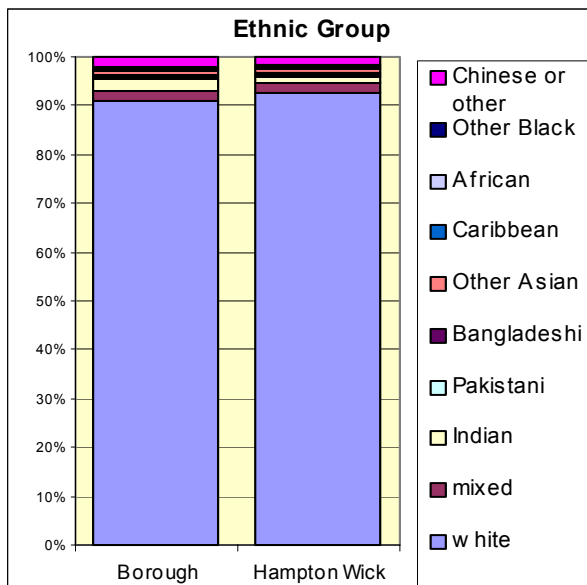
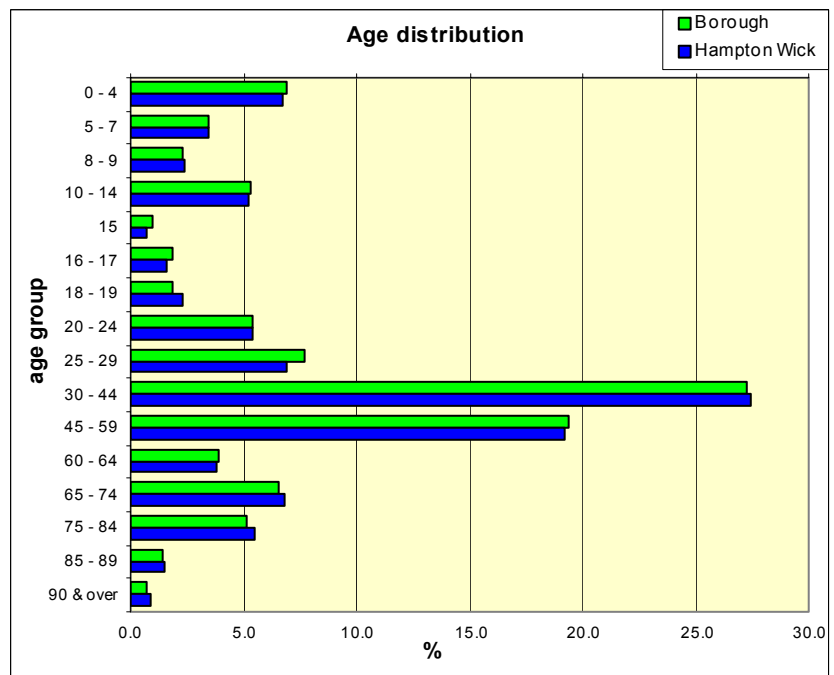
More information on the Census can be obtained from the National Statistics website

<http://www.statistics.gov.uk/census2001/default.asp>

HAMPTON WICK WARD CENSUS STATISTICS

population				
People aged	numbers	%	Borough %	London %
All people	9081			
0 - 4	611	6.7	6.9	6.7
5 - 7	317	3.5	3.5	3.8
8 - 9	215	2.4	2.3	2.5
10 - 14	473	5.2	5.3	6.1
15	68	0.7	0.9	1.2
16 - 17	148	1.6	1.9	2.4
18 - 19	212	2.3	1.9	2.3
20 - 24	494	5.4	5.4	7.4
25 - 29	626	6.9	7.7	9.7
30 - 44	2493	27.5	27.3	25.7
45 - 59	1747	19.2	19.4	16.1
60 - 64	346	3.8	3.9	3.9
65 - 74	618	6.8	6.6	6.5
75 - 84	495	5.5	5.1	4.3
85 - 89	139	1.5	1.4	1.1
90 & over	79	0.9	0.7	0.5

source: Key Statistics for wards Table KS02

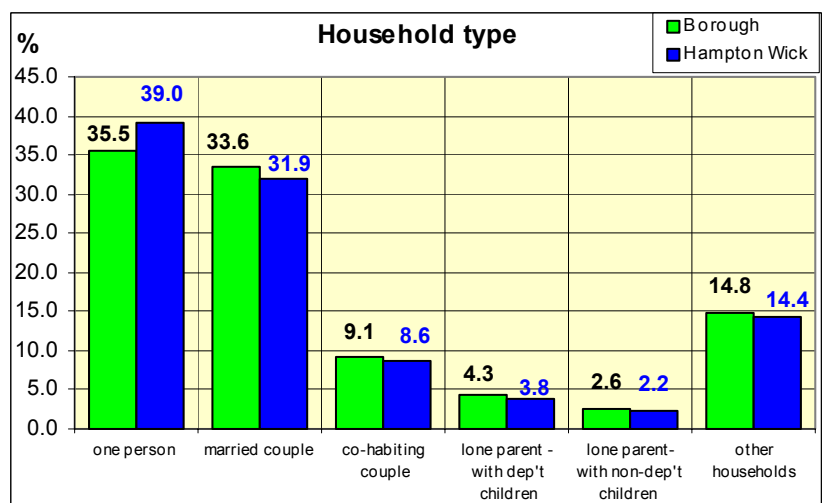


ethnic group				
	numbers	%	Borough %	London %
White: British	7499	82.58	78.72	59.8
White: Irish	226	2.49	2.79	3.1
White: Other White	677	7.46	9.47	8.3
Mixed: White and Black Caribbean	29	0.32	0.39	1.0
Mixed: White and Black African	22	0.24	0.26	0.5
Mixed: White and Asian	87	0.96	0.89	0.8
Mixed: Other Mixed	66	0.73	0.67	0.9
Asian or Asian British: Indian	118	1.30	2.46	6.1
Asian or Asian British: Pakistani	24	0.26	0.39	2.0
Asian or Asian British: Bangladeshi	47	0.52	0.36	2.2
Asian or Asian British: Other Asian	52	0.57	0.67	1.9
Black or Black British: Caribbean	51	0.56	0.37	4.8
Black or Black British: African	44	0.48	0.48	5.3
Black or Black British: Other Black	3	0.03	0.08	0.8
Chinese or other ethnic group: Chinese	45	0.50	0.75	1.1
Chinese or other ethnic group:	91	1.00	1.26	1.6
Other Ethnic Group				

source: Key Statistics for Wards, Table KS06

household type				
type of household	number	%	Borough %	London %
one person	1609	39.0	35.5	34.7
married couple	1316	31.9	33.6	28.5
co-habiting couple	355	8.6	9.1	8.1
lone parent -with dependent children	157	3.8	4.3	7.6
lone parent - with non-dependent children only	91	2.2	2.6	3.5
other households	594	14.4	14.8	17.6
lone pensioner households-	646	15.7	13.8	12.7
number of households with residents:	4122			
average household size	2.17	-	2.23	2.35

source: Key Statistics for wards, Tables KS19 & KS20



HAMPTON WICK WARD CENSUS STATISTICS

economic activity					
		numbers	%	Borough %	London %
All people aged 16 – 74		6684			
Economically active	Part-time employees	611	9.1	8.7	8.6
	Full-time employees	2936	43.9	46.9	42.6
	self-employed	830	12.4	12.4	9.0
	unemployed	172	2.6	2.6	4.4
	full-time student	187	2.8	2.3	3.0
Economically inactive	retired	738	11.0	10.0	9.8
	student	366	5.5	4.8	6.6
	looking after home/family	454	6.8	7.0	7.2
	permanently sick/disabled	191	2.9	2.5	4.6
	other	199	3.0	2.7	4.3

source: Key Statistics for wards, Table KS09

qualifications & students				
	numbers	%	Borough %	London %
All people aged 16 - 74	6684			
No qualifications	819	12.3	13.6	23.7
Highest qualification attained level 1	565	8.5	9.4	13.0
Highest qualification attained level 2	1073	16.1	16.4	17.1
Highest qualification attained level 3	840	12.6	11.4	9.8
Highest qualification attained level 4/5	3153	47.2	45.1	31.0
Other qualifications/ level unknown	234	3.5	4.1	5.4
full-time students & schoolchildren: Aged 16-17	131			
full-time students & schoolchildren: Aged 18-74	397			

source: Key Statistics for wards, Table KS13

socio-economic class				
	numbers	%	Borough %	London %
All people aged 16 - 74	6684			
Large employers and higher managerial occupations	657	9.8	9.0	4.4
Higher professional occupations	788	11.8	11.9	7.7
Lower managerial and professional occupations	1868	27.9	28.7	22.2
Intermediate occupations	553	8.3	8.7	10.2
Small employers and own account workers	497	7.4	7.2	6.4
Lower supervisory and technical occupations	200	3.0	3.5	5.0
Semi-routine occupations	346	5.2	5.6	9.0
Routine occupations	190	2.8	3.4	5.8
Never worked	106	1.6	1.6	4.7
Long-term unemployed	35	0.5	0.6	1.4
Full-time students*	528	7.9	6.9	9.0
Not classifiable for other reasons**	916	13.7	13.0	14.2

* - all full time students are recorded in this category regardless of whether they are economically active or not.** - includes people whose occupation has not been coded.

source: Key Statistics for wards, Table KS14

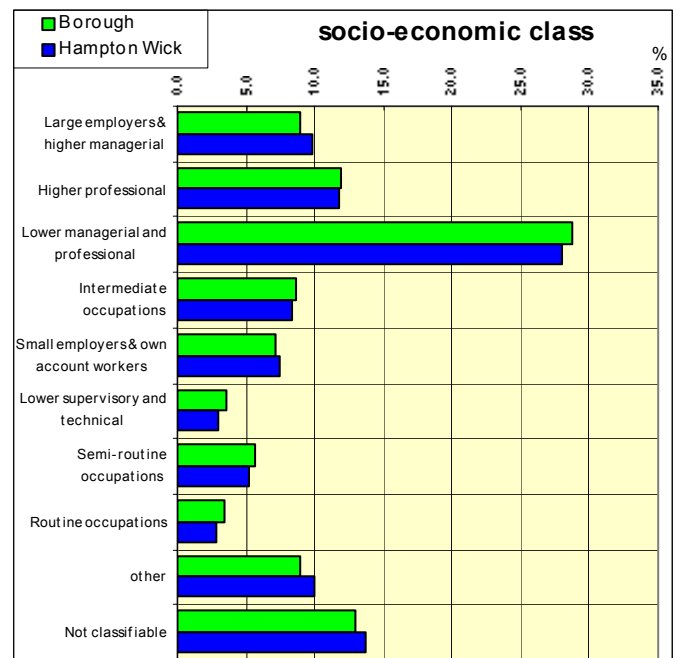
industry of employment				
People aged 16-74 working in:	numbers	%	Borough %	London %
All people in employment	4539			
Agriculture; hunting; forestry	21	0.5	0.4	0.3
Fishing	0	0.0	0.0	0.0
Mining & quarrying	20	0.4	0.4	0.1
Manufacturing	358	7.9	8.3	7.6
Electricity, gas & water supply	15	0.3	0.4	0.3
Construction	142	3.1	3.4	5.3
Wholesale & retail trade; repair of motor vehicles	506	11.1	11.8	14.4
Hotels and catering	182	4.0	3.6	4.6
Transport storage and communication	310	6.8	7.8	8.2
Financial intermediation	246	5.4	6.8	8.0
Real estate; renting & business activities	1325	29.2	26.9	20.3
Public administration & defence	188	4.1	4.6	5.4
Education	443	9.8	8.6	7.5
Health and social work	385	8.5	7.8	10.1
Other*	398	8.8	9.3	8.0

* includes other community; social & personal service activities, private households with employed persons & extra-territorial organisations & bodies.

source: Key Statistics for wards, Table KS11

Definitions for Qualifications Data (Table KS13)

level 1	1+ 'O' level passes; 1+ CSE/GCSE any grades; NVQ level 1; Foundation GNVQ
level 2	5+ 'O' level passes; 5+ CSEs (grade 1's); 5+ GCSEs (grades A-C); School Certificate; 1+ 'A' levels/'AS' levels; NVQ level 2; Intermediate GNVQ.
level 3	2+ 'A' levels; 4+ AS levels; Higher School Certificate; NVQ level 3; Advanced GNVQ.
level 4/5	First degree; Higher degree; NVQ levels 4 and 5; HNC; HND; Qualified Teacher Status; Qualified Medical Doctor; Qualified Dentist; Qualified Nurse; Midwife; Health Visitor.



HAMPTON WICK WARD CENSUS STATISTICS

Rooms, amenities, central heating & lowest floor level				
	numbers	%	Borough	London
All households (HH)	4122			
Average number of rooms per household	5.1		5.21	4.68
HHs: with an occupancy rating of -1 or less*	441	10.70%	8.38%	17.32%
amenities: households				
	numbers	%	Borough %	London%
with central heating and sole use of bath/shower and toilet	3801	92.21	92.20	91.54
without central heating or sole use of bath/shower and toilet	15	0.36	0.34	0.38
without central heating; with sole use of bath/shower and toilet	240	5.82	6.87	7.40
with central heating; without sole use of bath/shower and toilet	66	1.60	0.59	0.68
lowest floor level of households				
Basement or semi-basement	181	4.39	4.24	5.01
Ground level (street level)	2672	64.82	72.60	64.98
1st/2nd/3rd or 4th floor	1211	29.38	22.54	27.51
5th floor or higher	58	1.41	0.62	2.50

source: Key Statistics for wards, Table KS19

tenure				
	numbers	%	Borough %	London %
All households with residents	4122			
Owner occupied: Owns outright	1204	29.2	29.21	22.05
Owner occupied: Owns with a mortgage or loan	1616	39.2	39.49	33.51
Owner occupied: Shared ownership	23	0.6	0.60	0.96
Rented from: Council (local authority)	184	4.5	4.11	17.12
Rented from: Housing Association/Registered Social Landlord*	337	8.2	7.62	9.09
Rented from: Private landlord or letting agency	588	14.3	15.42	14.34
Rented from: Other**	170	4.1	3.56	2.93

* includes Housing Co-operative & Charitable Trust

** includes employer of a hhold member & relative or friend of a hhold member & living rent free

source: Key Statistics for wards, Table KS18

Household spaces and accommodation type				
	numbers	%	Borough %	London %
All household spaces	4325			
With residents	4122			
With no residents: Vacant	147			
With no residents: Second residence / holiday accommodation	56			
Whole house or bungalow: Detached	541	12.5	8.9	6.0
Whole house or bungalow: Semi-detached	777	18.0	24.7	19.1
Whole house or bungalow: Terraced (inclg end terrace)	804	18.6	27.8	25.9
Flat; maisonette or apartment: Purpose Built block of flats or tenement	1619	37.4	24.9	33.0
Flat; maisonette or apartment: Part of a converted or shared house (including bed-sits)	520	12.0	11.2	13.9
Flat; maisonette or apartment: In commercial building	45	1.0	2.3	1.8
Caravan or other mobile or temporary structure	19	0.4	0.3	0.1

source: Key Statistics for wards, Table KS16

car availability				
	numbers	%	Borough %	London %
All households	4122			
No car/ van	1013	24.6	23.7	37.5
One car/van	1994	48.4	49.5	43.1
Two cars/vans	927	22.5	22.2	15.8
Three cars/vans	150	3.6	3.7	2.9
Four or more cars/ vans	38	0.9	0.9	0.8
All cars or vans in the area	4459			

Includes company car or van if available for private use.

All cars & vans in the area includes cars & vans owned by or available for use by households. Households with more than 10 cars/vans are counted as having 10.

source: Key Statistics for wards, Table KS17

DEFINITIONS

part-time working – For the Census part-time is defined as working 30 hours a week or less. Full time as working 31 or more hours a week.

long-term unemployed – those who stated that they have not worked since 1999 or earlier.

Armed Forces – Armed Forces figures comprise those people who responded "Armed Forces" to the industry question and "Commissioned Officer" or "other rank" to the occupation question. As some people in the Armed Forces may have given other occupations or industries, the figures in Table KS11 for "public administration & defence" are likely to underestimate the true figure.

shared ownership – pays part rent & part mortgage

occupancy rating – provides a measure of under-occupancy and over-crowding. For example; a value of -1 implies that there is one room too few and that there is overcrowding in the household. The rating assumes that every household; including one person households, requires a minimum of 2 common rooms (excluding bathrooms).

dependent child – a person in a household aged 0-15 (whether or not in a family) or a person aged 16-18 who is a full-time student & in a family with parent(s)

pensioner – male aged over 65 or female aged over 60.

population – information for the 2001 Census is collected on a usual address basis. Students & schoolchildren studying away from the family home are fully enumerated as resident at their term time address.