

Brenda Skews
Senior Engineer
Tel: 020 8487 5296
Fax: 020 8487 5010
Email: brenda.skews@richmond.gov.uk

Our Ref: 1039_L_020508_BS

To Occupiers of roads outside the boundary for the proposed CPZ extension within the former consultation area in St Margarets (see map overleaf)

2 May 2008

Dear Owner/Occupier

**St Margarets South controlled parking zone (CPZ) study – Second stage consultation
Proposed extension to St Margarets South CPZ (zone S)**

In May 2007 we wrote to you to seek your views on the parking conditions in your area and also to find out whether you wanted your road to be in a controlled parking zone (CPZ).

The results of the consultation showed that there was support in a number of roads south of the A316 (in the Moormead area), with a lack of support in most roads north of A316. The results were reported to the Transport Consultative Group on 18 July 2007 after which the Cabinet Member approved the next stage which is consultation on proposals to introduce a CPZ in the green and white areas marked on the map overleaf, operating between 10am and 4.30pm, Monday to Friday.

It has been decided that if there is continued support for a CPZ in this second stage consultation, the CPZ should form an extension to the existing St Margarets South controlled parking zone (zone S). This zone currently operates between 10am and 4.30pm, Monday to Friday.

As you are situated in the area where there was a lack of support for a CPZ, your road has not been included in the proposed CPZ extension. Results of the consultation exercise undertaken in May / June 2007 are on display at Twickenham Library and available on the Council website, details are given below.

The proposals for any extension to the St Margarets South CPZ comprising of both yellow lines and parking areas are being formally advertised (Traffic Management Order) on **Friday 2 May 2008**.

Plans showing the proposals for the yellow lines and parking areas will be on display at Twickenham Library, Council Offices, Civic Centre, 44 York Street, Twickenham and on the Council website www.richmond.gov.uk/st_margarets_cpz_consultation from **Friday 2 May 2008**.

Representations are invited to the proposals to be received on or by **Friday 23 May 2008**. The results of the consultation together with any representations received will be reported to a meeting of the Transport Consultative Group (TCG) on **Wednesday 18 June 2008** starting at 6.30pm at **York House, Richmond Road, Twickenham** after which a decision will be made on whether to progress the CPZ proposals to implementation. Based on the results of this consultation the Cabinet Member will make a decision on whether to implement the proposals in full or in part on a street by street basis. The meeting of the TCG is open to the public and the agenda and report are made available on the Council's website www.richmond.gov.uk 7 days before the date of the meeting. Anyone wishing to speak at the TCG meeting will need to register on 020 8891 7275 before 2pm on **Tuesday 17 June 2008**. Minutes of the meeting will be available on the Council website and on request.

Results of the consultation will be available for inspection from **Wednesday 11 June 2008** at the Council Offices, Civic Centre, 44 York Street, Twickenham and on the Council website www.richmond.gov.uk/st_margarets_cpz_consultation. If you would like a copy of this document in

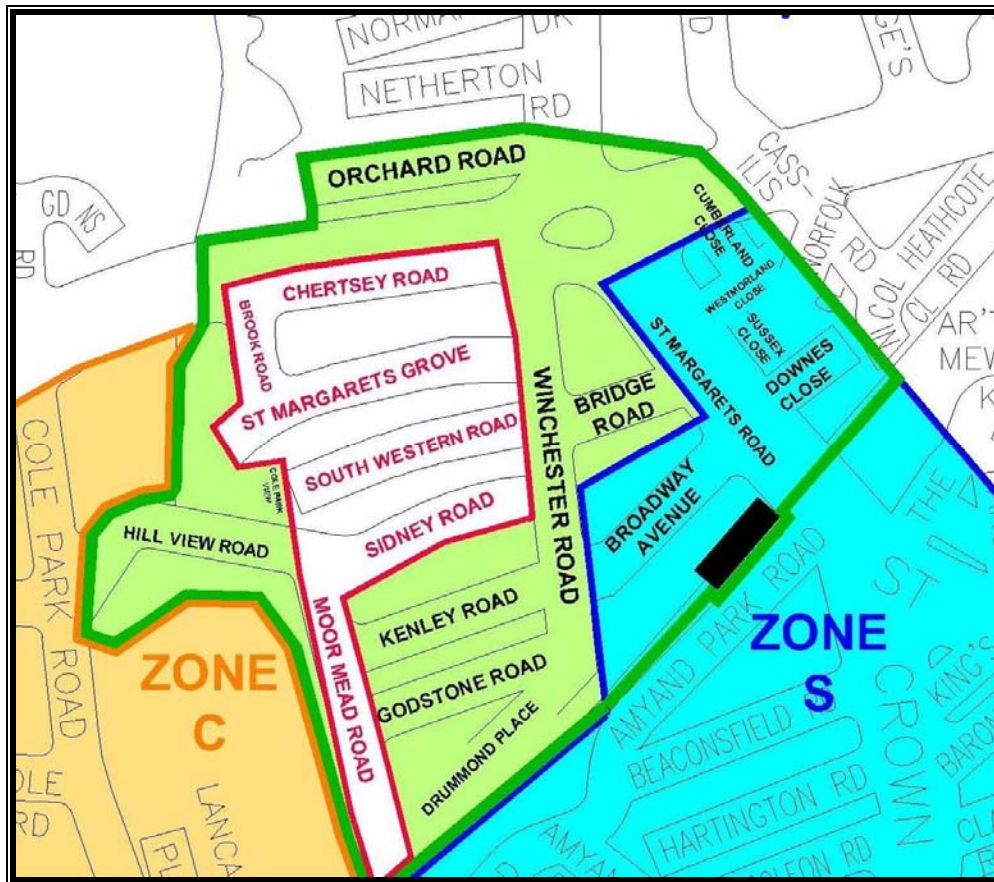
Braille, large print, on audiotape or in a community language, please contact us on 08456 122 660.





Should you wish to discuss any aspects of this consultation, please contact me on 020 8487 5296 or my colleague Nadine Pienaar on 020 8487 5302.

Yours faithfully

Brenda Skews

St Margarets CPZ Study – 2nd Stage Consultation (May 2008)



-  **Proposed Extension to St Margarets South CPZ (zone S)**
-  **Additional roads either not in favour of a CPZ or marginal included in proposed extension to St Margarets South CPZ (zone S)**
-  **Existing St Margarets South Controlled Parking Zone (zone S)**
-  **Existing Cole Park Controlled Parking Zone (zone C)**