

ROAD TRAFFIC REGULATION ACT 1984 – SECTION 6

THE LONDON BOROUGH OF RICHMOND UPON THAMES (FREE PARKING PLACES)
(PEOPLE WITH DISABILITIES) (AMENDMENT No. 32) ORDER 2013

**DISABLED PERSONS PARKING BAYS
VARIOUS STREETS THROUGHOUT THE BOROUGH**

(Reference 55/12)

1. The Council of the London Borough of Richmond upon Thames has made the above Order under sections 6 and 124 of, and Part IV of Schedule 9 to, the Road Traffic Regulation Act 1984, as amended.
2. The principal objective of the Order is to introduce a number of parking places for disabled persons where a high level of parking makes reasonable means of access difficult and to discontinue a number of similar parking places previously provided where the demand for such bays no longer exists.
3. The Order will introduce a parking bay for disabled persons' vehicles, operating "at any time" in the following streets:

Fourth Cross Road, Twickenham	Mereway Road, Twickenham
Gladstone Avenue, Twickenham	Richmond Hill, Richmond
Kendrey Gardens, Twickenham	Sheen Park, Richmond
Kings Road, East Sheen	Victoria Road, Teddington
Kneller Road, Whitton	Wembley Road, Hampton
4. The Order will introduce a parking bay for disabled persons' vehicles, operating "Mon to Fri 8am to 6pm, Sat 8am to Noon" in Deanhill Road, East Sheen.
5. The Order will revoke the existing parking bay for disabled persons vehicles outside each of the following locations:

41 Bushy Park Road, Teddington	52 Rectory Road, Barnes
55 Coval Road, E Sheen	33 Ripley Gdns, Mortlake
Nr No 2 Grosvenor Gdns, E Sheen	14 St Pauls Road, Richmond
20 Kendrey Gardens, Twickenham	63 Somerset Road, Teddington
26 Kings Road, E Sheen	29 Trehern Road, E Sheen
68 Kings Road, Teddington	52 Windsor Road, Teddington
16 Lancaster Cott's, Richmond	27 Worple Street, Mortlake
15 Marsh Farm Road, Twickenham	Michels Almshouses, The Vineyard, Richmond
20 Orchard Road, Twickenham	
2C Orleans Road, Twickenham	
6. Copies of this Order, which will come into operation on 3 June 2013, a plan showing the location and effect of the Order and the Council's Statement of Reasons for proposing to make the Order can, for a period of six weeks from the date of this Notice, quoting Reference 55/12:-
 - (a) be inspected, at the Civic Centre Reception, 44 York Street, Twickenham TW1 3BZ between 9.15am and 5pm on Mondays to Fridays, except for Bank and other public holidays; and
 - (b) be viewed on the Council's website at http://www.richmond.gov.uk/traffic_management_orders.htm

7. Copies of this Order may be purchased from the Environment Directorate, Civic Centre, 44 York Street, Twickenham TW1 3BZ.
8. Persons wishing to question the validity of this Order or any of its provisions on the grounds that it or they are not within the powers conferred by the 1984 Act, or that any requirement of the Act or any instrument made under the Act has not been complied with that person may, within six weeks from the date on which the Order was made, apply for the purpose to the High Court.

ANDREW DARVILL
Assistant Director of Environment
Civic Centre, 44 York Street, Twickenham TW1 3BZ

Dated 17 May 2013

TRAFFIC MANAGEMENT ORDER

THE LONDON BOROUGH OF RICHMOND UPON THAMES (FREE PARKING PLACES) (PEOPLE WITH DISABILITIES) (AMENDMENT No. 32) ORDER 2013

Made: 17 May 2013

Coming into operation: 3 June 2013

The Council of the London Borough of Richmond upon Thames, having consulted the Commissioner of Police of the Metropolis, in exercise of the powers conferred by Sections 6 and 124 of, and Part IV of Schedule 9 to, the Road Traffic Regulation Act 1984(a), as amended, and all other enabling powers hereby make the following Order—

1. This Order shall come into operation on 3 June 2013 and may be cited as the London Borough of Richmond upon Thames (Free Parking Places) (People with Disabilities) (Amendment No. 32) Order 2013.
2.
 - (1) In this Order the expression “enactment” means any enactment whether public, general or local and includes any order, bye-law, rule, regulation, scheme or other instrument having effect by virtue of an enactment.
 - (2) Any reference in this Order to any enactment shall be construed as a reference to that enactment as amended, applied, consolidated, re-enacted by or as having effect by virtue of any subsequent enactment.
 - (3) The Interpretation Act 1978(b) shall apply for the interpretation of this Order as it applies for the interpretation of an Act of Parliament.
3. Without prejudice to the validity of anything done or to any liability incurred in respect of any act or omission before the coming into operation of this Order, the London Borough of Richmond upon Thames (Free Parking Places) (People with Disabilities) Order 2007(c), as amended, shall have effect as though
 - (a) there were added to the items in Schedule 2 to that Order the items numbered, 56B, 75A, 81B, 114A, 122A, 126B, 161D, 190C, 196B, 218B, 251E and 258A and as set out in columns 1, 2, 3 and 4 of Schedule 1 to this Order; and

(a) 1984 c. 27.

(b) 1978 c.30.

(c) 2007/1 – the relevant amending orders are 2007/19, 2007/57, 2008/16, 2008/66, 2009/16, 2010/03, 2010/46 and 2012/11.

(d) 2012/11.

- (b) the items in Schedule 2 to that Order numbered 30A, 49A, 91A, 114, 123B, 132, 155, 180, 190B(a), 196, 198, 208, 221, 240A, 251C, 269 and 271 and as set out in Schedule 2 to this Order were revoked.
- (c) there were added to the items in Schedule 1 to that Order the permitted hours "F" and as set out in columns 1, and 2 of Schedule 3 to this Order

Dated 17 May 2013

Assistant Director of Environment (Traffic & Transport)
(The officer appointed for this purpose)

(a) See 2010/46.

SCHEDULE 1
 (see Article 3(a))

ITEMS TO BE ADDED TO SCHEDULE 2 [to 2007/1]

1 Item No.	2 Street	3 Permitted hours (see Schedule 1) [to 2007/1]	4 Special manner of standing
56B	Deanhill Road, East Sheen: the west side, from a point 1 metre north of the common boundary of Nos 1 and 3 Deanhill Road southwards for a distance of 6.6 metres.	F	-
75A	Fourth Cross Road, Twickenham: the south-west side, from a point opposite the common boundary of Nos. 20 and 21 Fourth Cross Road south-eastwards for a distance of 6.6 metres.	A	-
81B	Gladstone Avenue, Twickenham: the south-east side, from a point 1 metre south-west of a point opposite the common boundary of Nos 37 and 39 Gladstone Avenue south-westwards for a distance of 5 metres.	A	-
114A	Kendrey Gardens, Twickenham: the east side, from a point opposite the common boundary of Nos 5 and 7 Kendrey Gardens southwards for a distance of 5 metres.	A	-
122A	Kings Road, East Sheen: the west side, from a point opposite the common boundary of Nos 43 and 45 Kings Road northwards for a distance of 6.6 metres.	A	-
126B	Kneller Road, Whitton: the north side, from a point opposite the western flank wall of No 202 Kneller Road eastwards for a distance of 6.6 metres.	A	-
161D	Mereway Road, Twickenham: From a point 2 metres north of a point opposite the common boundary of Nos 92 and 94 Mereway Road, northwards for a distance of 5 metres.	A	-

SCHEDULE 1 (Continued)

1 Item No.	2 Street	3 Permitted hours (see Schedule 1) [to 2007/1]	4 Special manner of standing
190C	Powder Mill Lane, Whitton: the north-east side, from a point opposite the common boundary of Nos 30 and 32 Powder Mill Lane north-westwards for a distance of 6 metres.	A	-
196B	Richmond Hill, Richmond: the main carriageway, the south-west side, from a point 2 metres north-west of a point opposite the common boundary of Nos 96 and 98 Richmond Hill south-eastwards for a distance of 5 metres.	A	-
218B	Sheen Park, Richmond: the south-west arm, the south-west side, from a point opposite the common boundary of Nos 16 and 18 Sheen Park north-westwards for a distance of 5 metres.	A	-
251E	Victoria Road, Teddington: the west side, from a point 1 metre south of a point opposite the common boundary of Nos 24 and 26 Victoria Road northwards for a distance of 6 metres.	A	-
258A	Wembley Road, Hampton: the north side of the turning head at the northern end of Wembley Road, from a point opposite the eastern flank wall of No 12 Wembley Road westwards for a distance of 3.6 metres and having a width throughout of 5 metres and with the northern edge of the parking place formed by the edge of the footway.	A	Fully on the footway

SCHEDULE 2
 (see Article 3(b))

ITEMS TO BE REVOKED FROM SCHEDULE 2 [to 2007/1]

1 Item No.	2 Street	3 Permitted hours (see Schedule 1) [to 2007/1]	4 Special manner of standing
30A	Bushy Park Road, Teddington: the east side, from a point 1.8 metres north of the common boundary of Nos 41 and 43 Bushy Park Road northwards for a distance of 6.6 metres.	A	-
49A	Coval Road, Sheen: the west side, from a point 0.8 metres south of the northern flank wall of No 53 Coval Road northwards for a distance of 6.6 metres.	A	-
91A	Grosvenor Gardens, Sheen: the east side, from a point opposite the northern building line of No 76 Upper Richmond Road West northwards for a distance of 6.6 metres.	A	-
114	Kendrey Gardens, Whitton: the west side, from a point opposite the southern boundary of No 20 Kendrey Gardens northwards for a distance of 6 metres.	A	-
123B	Kings Road, Sheen: the east side, from a point opposite the common boundary of Nos 24 and 26 Kings Road northwards for a distance of 6.6 metres.	A	With the vehicle occupying 0.3 metres of the eastern footway.
132	Lancaster Park, Richmond: the north-west arm, the north-east side, from a point 0.8 metres north-west of a point opposite the south-eastern flank wall of No 15 Lancaster Cottages north-westwards for a distance of 6 metres.	A	-
155	Marsh Farm Road, Twickenham: the west side, from a point 2 metres north of a point opposite the common boundary of Nos 16 and 17 Marsh Farm Road northwards for a distance of 6 metres.	A	-

SCHEDULE 2 (Continued)

1 Item No.	2 Street	3 Permitted hours (see Schedule 1) [to 2007/1]	4 Special manner of standing
180	Orchard Road, Twickenham: the north-west side, from a point opposite the party wall of Nos 20 and 24 Orchard Road north-eastwards for a distance of 6 metres.	A	-
180A	Orleans Road, Twickenham: the north-east side, from a point opposite the common boundary of Nos 2C and 4 Orleans Road north-westwards for a distance of 5 metres.	A	-
190B	Powder Mill Lane, Whitton: the north-east side, from a point opposite the common boundary of Nos 30 and 32 Powder Mill Lane north-westwards for a distance of 6 metres.	A	-
196	Rectory Road, Barnes: the north-east side, from the party wall of Nos 52 and 54 Rectory Road south-eastwards for a distance of 5.4 metres.	A	-
198	Ripley Gardens, Mortlake: the west side, from a point opposite the common boundary of Nos 31 and 33 Ripley Gardens northwards for a distance of 6 metres.	A	-
208	St Pauls Road, Richmond: the south-east side, from a point opposite the party wall of Nos 14 and 16 St Pauls Road south-westwards for a distance of 6.6 metres.	A	-
221	Somerset Road, Teddington: the north-west side, from a point opposite the party wall of Nos 63 and 65 Somerset Road south-westwards for a distance of 6 metres.	A	-
240A	Trehern Road, Sheen: the west side, from a point 3.4 metres south of a point opposite the common boundary of Nos 25-27 Trehern Road southwards for a distance of 6.6 metres.	A	-
251C	Vineyard The, Richmond: the south-east side, from a point 16 metres north-east of the north-eastern kerb-line of Lancaster Park, Richmond north-eastwards for a distance of 6.6 metres.	A	-

SCHEDULE 2 (Continued)

1 Item No.	2 Street	3 Permitted hours (see Schedule 1) [to 2007/1]	4 Special manner of standing
269	Windsor Road, Teddington: the north side, from a point 10 metres east of the eastern kerb-line of Kings Road, Teddington eastwards for a distance of 6.6 metres.	A	-
271	Worple Street, Mortlake: the east side, from a point 4.7 metres north of a point opposite the party wall of Nos 24 and 25 Worple Street northwards for a distance of 6.6 metres.	A	-

SCHEDULE 3
 (see Article 3(c))

ITEMS TO BE ADDED TO SCHEDULE 1 [to 2007/1]

Permitted Hours.	Street
F	Between 8am and 6pm on Mondays to Fridays and Saturday between 8am and Noon inclusive any such day not being Good Friday, Christmas Day or a Bank Holiday.

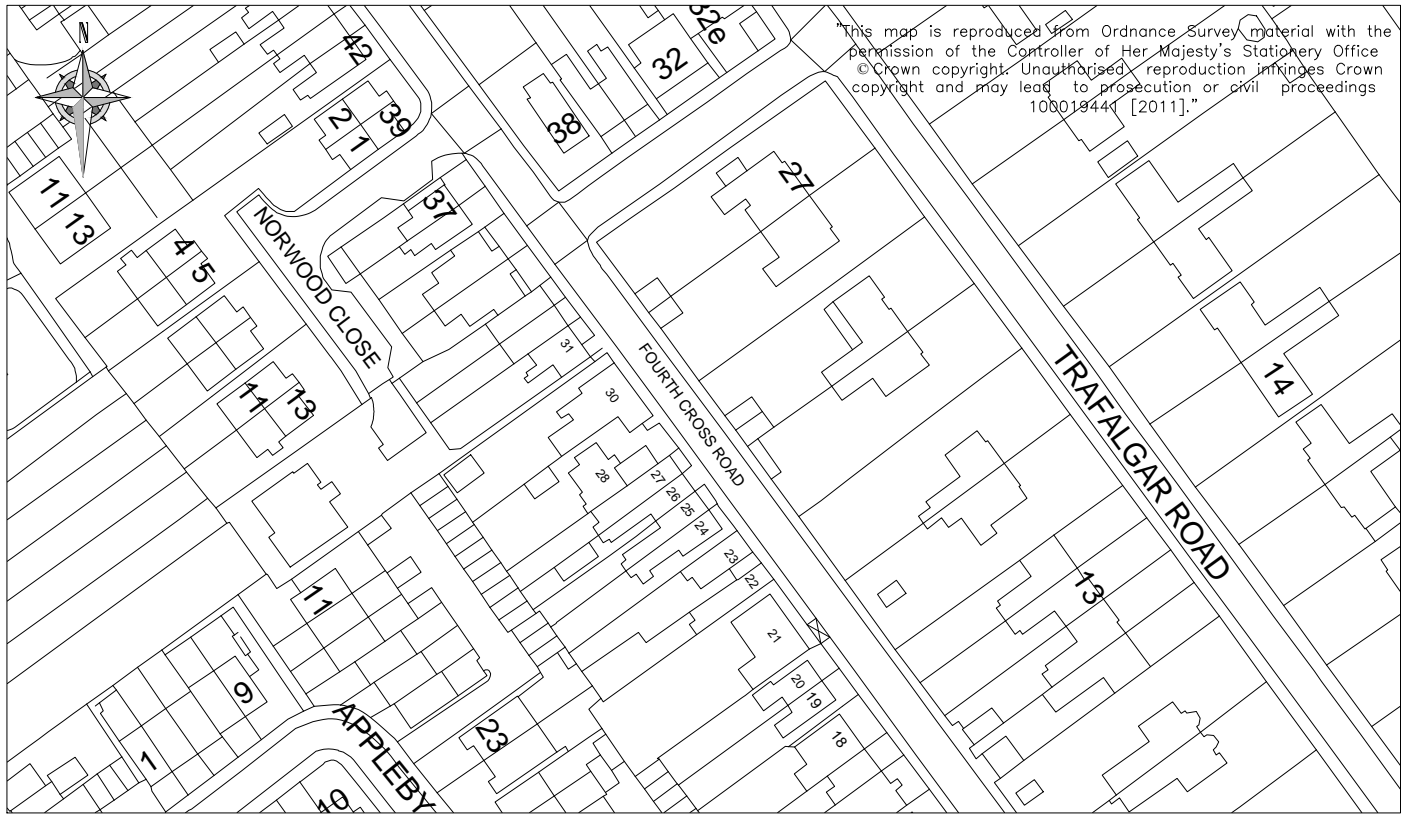
EXPLANATORY NOTE

(This Note is not part of the Order but is intended to indicate its general purport.)

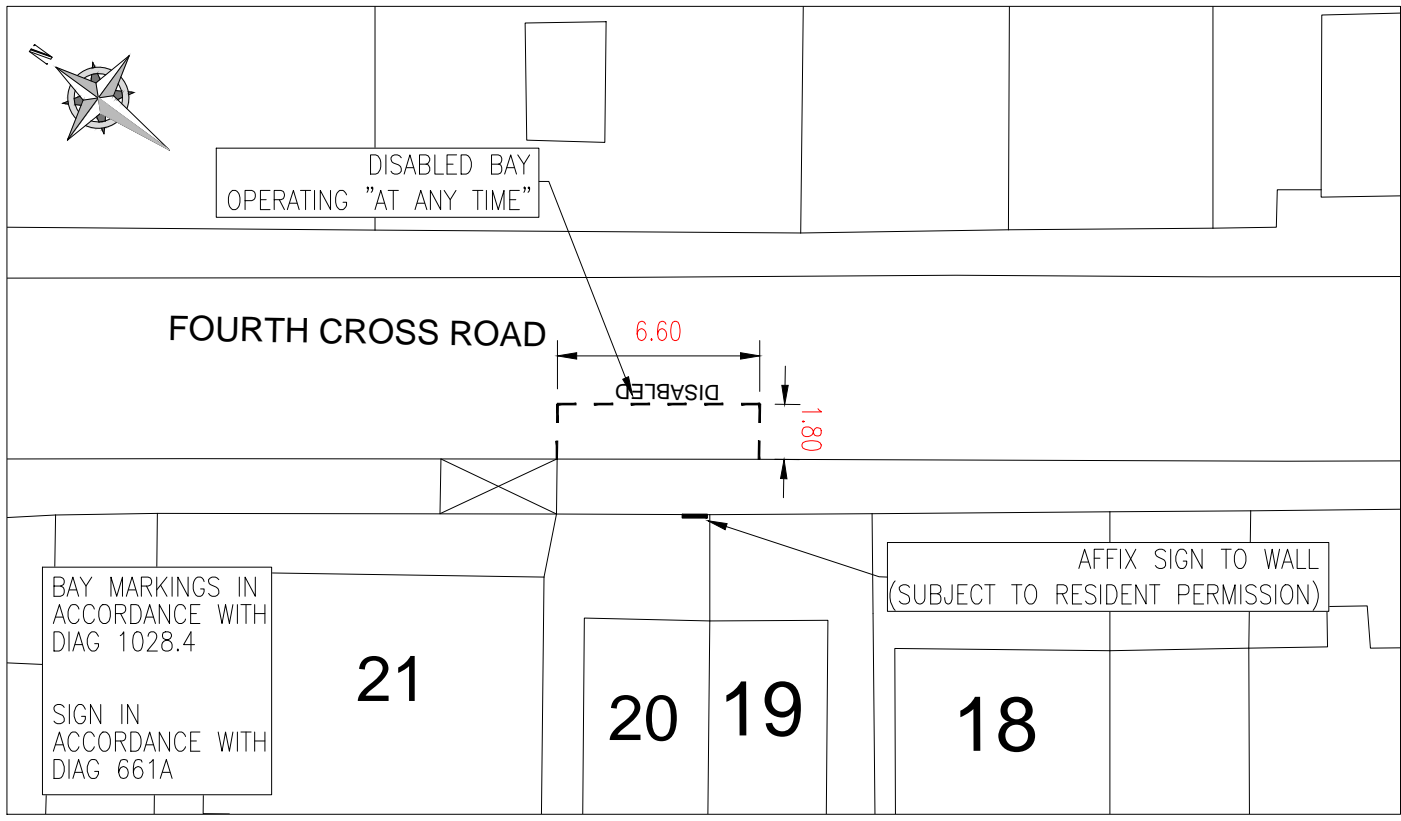
This Order introduces ten additional parking bays for people with disabilities to operate “at any time”, and one bay which will operate between 8am and 6pm Monday to Friday and Saturday between 8am and noon. The Order also revokes 18 similar bays which are no longer required.

This Order also corrects an anomaly created by the London Borough of Richmond upon Thames (Free Parking Places) (People With Disabilities) (Amendment No. 18) Order 2010 [2010/46] which allocated the item number 190B to a new bay in Powder Mill Lane. That bay is now renumbered as item No 190C.

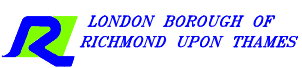
"This map is reproduced from Ordnance Survey material with the permission of the Controller of Her Majesty's Stationery Office © Crown copyright. Unauthorised reproduction infringes Crown copyright and may lead to prosecution or civil proceedings 100019444 [2011]."



LOCATION PLAN-1:1250



LOCATION PLAN-1:250



CLIENT	LONDON BOROUGH OF RICHMOND UPON THAMES		
PROJECT	DISABLED PARKING BAY		
DRAWING TITLE	FOURTH CROSS ROAD TWICKENHAM		
ISSUING OFFICE	TWICKENHAM	DRAWING NUMBER	2288.12.01B.473886
REVISION	AS SHOWN	TELEPHONE	020 88911411

REVISION	DRAWN BY & DATE	DESIGNED BY & DATE	CHECKED BY & DATE	APPROVED BY & DATE

Draft	
Issue	✓
Scale (at A4 size)	

ROAD TRAFFIC REGULATION ACT 1984 – SECTION 6

THE LONDON BOROUGH OF RICHMOND UPON THAMES (FREE PARKING PLACES)
(PEOPLE WITH DISABILITIES) (AMENDMENT No. **) ORDER 201*

**DISABLED PERSONS PARKING BAYS
VARIOUS STREETS THROUGHOUT THE BOROUGH**

(Reference 55/12)

1. The Council of the London Borough of Richmond upon Thames propose to make the above Order under sections 6 and 124 of, and Part IV of Schedule 9 to, the Road Traffic Regulation Act 1984, as amended.
2. The principal objective of the Order is to introduce a number of parking places for disabled persons where a high level of parking makes reasonable means of access difficult and to discontinue a number of similar parking places previously provided where the demand for such bays no longer exists.
3. The Order will introduce a parking bay for disabled persons' vehicles, operating "at any time" in the following streets:

Atbara Road, Teddington	Kings Road, East Sheen
Avondale Road, Mortlake	Kneller Road, Whitton
Deanhill Road, East Sheen	Leinster Avenue, East Sheen
East Sheen Avenue, East Sheen	Mereway Road, Twickenham
Fourth Cross Road, Twickenham	Richmond Hill, Richmond
Gladstone Avenue, Twickenham	Sheen Park, Richmond
Hamilton Road, Twickenham	Victoria Road, Teddington
Kendrey Gardens, Twickenham	Wembley Road, Hampton
4. The Order will revoke the existing parking bay for disabled persons vehicles outside each of the following locations:

41 Bushy Park Road, Teddington	52 Rectory Road, Barnes
55 Coval Road, E Sheen	33 Ripley Gdns, Mortlake
Nr No 2 Grosvenor Gdns, E Sheen	14 St Pauls Road, Richmond
20 Kendrey Gardens, Twickenham	63 Somerset Road, Teddington
26 Kings Road, E Sheen	29 Trehern Road, E Sheen
68 Kings Road, Teddington	52 Windsor Road, Teddington
16 Lancaster Cott's, Richmond	27 Worple Street, Mortlake
15 Marsh Farm Road, Twickenham	Michels Almshouses, The Vineyard,
20 Orchard Road, Twickenham	Richmond
2C Orleans Road, Twickenham	
5. Copies of the proposed Order, plans showing the location and effect of the proposals and the Council's Statement of Reasons for proposing to make the Order can be inspected, quoting Reference 55/12, at the Civic Centre Reception, 44 York Street, Twickenham TW1 3BZ between 9.15am and 5pm on Mondays to Fridays, except for Bank and other public holidays and on the council's website at http://www.richmond.gov.uk/public_notices.htm
6. Persons wishing to object to or support the proposals or any part thereof should write to the Manager for Highways and Transport, Civic Centre, 44 York Street, Twickenham TW1 3BZ by Friday 4 January 2013 giving the grounds of their objection. Statements may also be sent by email to highwaysandtransport@richmond.gov.uk.

ANDREW DARVILL
Assistant Director, Traffic and Transport
Civic Centre, 44 York Street, Twickenham TW1 3BZ

Dated 30 November 2012

TRAFFIC MANAGEMENT ORDER

THE LONDON BOROUGH OF RICHMOND UPON THAMES (FREE PARKING PLACES) (PEOPLE WITH DISABILITIES) (AMENDMENT No. **) ORDER 201*

Made: ** *** 201*

Coming into operation: ** *** 201*

The Council of the London Borough of Richmond upon Thames, having consulted the Commissioner of Police of the Metropolis, in exercise of the powers conferred by Sections 6 and 124 of, and Part IV of Schedule 9 to, the Road Traffic Regulation Act 1984(a), as amended, and all other enabling powers hereby make the following Order—

1. This Order shall come into operation on ** *** 201* and may be cited as the London Borough of Richmond upon Thames (Free Parking Places) (People with Disabilities) (Amendment No. **) Order 201*.
2.
 - (1) In this Order the expression “enactment” means any enactment whether public, general or local and includes any order, bye-law, rule, regulation, scheme or other instrument having effect by virtue of an enactment.
 - (2) Any reference in this Order to any enactment shall be construed as a reference to that enactment as amended, applied, consolidated, re-enacted by or as having effect by virtue of any subsequent enactment.
 - (3) The Interpretation Act 1978(b) shall apply for the interpretation of this Order as it applies for the interpretation of an Act of Parliament.
3. Without prejudice to the validity of anything done or to any liability incurred in respect of any act or omission before the coming into operation of this Order, the London Borough of Richmond upon Thames (Free Parking Places) (People with Disabilities) Order 2007(c), as amended, shall have effect as though
 - (a) there were added to the items in Schedule 2 to that Order the items numbered 10C, 12B, 56B, 62B, 75A, 81B, 98A, 114A, 122A, 126B, 134B, 161D, 190C, 196B, 218B, 251E and 258A and as set out in columns 1, 2, 3 and 4 of Schedule 1 to this Order; and

(a) 1984 c. 27.

(b) 1978 c.30.

(c) 2007/1 – the relevant amending orders are 2007/19, 2007/57, 2008/16, 2008/66, 2009/16, 2010/03, 2010/46 and 2012/11.

(d) 2012/11.

- (b) the items in Schedule 2 to that Order numbered 30A, 49A, 91A, 114, 123B, 132, 155, 180, 190B(a), 196, 198, 208, 221, 240A, 251C, 269 and 271 and as set out in Schedule 2 to this Order were revoked.

Dated ** *** 201*

Assistant Director, Traffic and Transport
(The officer appointed for this purpose)

(a) See 2010/46.

SCHEDULE 1
 (see Article 3(a))

ITEMS TO BE ADDED TO SCHEDULE 2 [to 2007/1]

1 Item No.	2 Street	3 Permitted hours (see Schedule 1) [to 2007/1]	4 Special manner of standing
10C	Atbara Road, Teddington: the south-west side, from a point opposite the common boundary of Nos 84 and 86 Atbara Road south-westwards for a distance of 6.6 metres.	A	-
12B	Avondale Road, Mortlake: the north-east side, from a point 3 metres south-east of a point opposite the common boundary of Nos 37/39 and 41/43 Avondale road south-eastwards for a distance of 6.6 metres.	A	-
56B	Deanhill Road, East Sheen: the west side, from a point 1 metre north of the common boundary of Nos 1 and 3 Deanhill Road southwards for a distance of 6.6 metres.	A	-
62B	East Sheen Avenue, East Sheen: the west side, from a point opposite the common boundary of Nos 34 and 36 East Sheen Avenue southwards for a distance of 6.6 metres.	A	-
75A	Fourth Cross Road, Twickenham: the south-west side, from a point opposite the north-west flank wall of No 20 Fourth Cross Road south-eastwards for a distance of 6.6 metres.	A	-
81B	Gladstone Avenue, Twickenham: the south-east side, from a point 1 metre south-west of a point opposite the common boundary of Nos 37 and 39 Gladstone Avenue south-westwards for a distance of 5 metres.	A	-
98A	Hamilton Road, Twickenham: the north-east side, from a point opposite the common boundary of Nos 33 and 34 Hamilton Road south-eastwards for a distance of 606 metres.	A	-

SCHEDULE 1 (Continued)

1 Item No.	2 Street	3 Permitted hours (see Schedule 1) [to 2007/1]	4 Special manner of standing
114A	Kendrey Gardens, Twickenham: the east side, from a point opposite the common boundary of Nos 5 and 7 Kendrey Gardens southwards for a distance of 5 metres.	A	-
122A	Kings Road, East Sheen: the west side, from a point opposite the common boundary of Nos 43 and 45 Kings Road northwards for a distance of 6.6 metres.	A	-
126B	Kneller Road, Whitton: the north side, from a point opposite the western flank wall of No 202 Kneller Road eastwards for a distance of 6.6 metres.	A	-
134A	Leinster Avenue, East Sheen: The cul-de-sac road serving Nos 1 to 15 Leinster Avenue, the south side, from a point opposite the common boundary of Nos 15 and 17 Leinster Avenue eastwards for a distance of 6.6 metres.	A	-
161D	Mereway Road, Twickenham: From a point 2 metres north of a point opposite the common boundary of Nos 92 and 94 Mereway Road, northwards for a distance of 5 metres.	A	-
190C	Powder Mill Lane, Whitton: the north-east side, from a point opposite the common boundary of Nos 30 and 32 Powder Mill Lane north-westwards for a distance of 6 metres.	A	-
196B	Richmond Hill, Richmond: the main carriageway, the south-west side, from a point 2 metres north-west of a point opposite the common boundary of Nos 96 and 98 Richmond Hill south-eastwards for a distance of 5 metres.	A	-
218B	Sheen Park, Richmond: the south-west arm, the south-west side, from a point opposite the common boundary of Nos 16 and 18 Sheen Park north-westwards for a distance of 5 metres.	A	-

SCHEDULE 1 (Continued)

1 Item No.	2 Street	3 Permitted hours (see Schedule 1) [to 2007/1]	4 Special manner of standing
251E	Victoria Road, Teddington: the west side, from a point 1 metre south of a point opposite the common boundary of Nos 24 and 26 Victoria Road northwards for a distance of 6 metres.	A	-
258A	Wembley Road, Hampton: the north side of the turning head at the northern end of Wembley Road, from a point opposite the eastern flank wall of No 12 Wembley Road westwards for a distance of 3.6 metres and having a width throughout of 5 metres and with the northern edge of the parking place formed by the edge of the footway.	A	Fully on the footway

SCHEDULE 2
 (see Article 3(b))

ITEMS TO BE REVOKED FROM SCHEDULE 2 [to 2007/1]

1 Item No.	2 Street	3 Permitted hours (see Schedule 1) [to 2007/1]	4 Special manner of standing
30A	Bushy Park Road, Teddington: the east side, from a point 1.8 metres north of the common boundary of Nos 41 and 43 Bushy Park Road northwards for a distance of 6.6 metres.	A	-
49A	Coval Road, Sheen: the west side, from a point 0.8 metres south of the northern flank wall of No 53 Coval Road northwards for a distance of 6.6 metres.	A	-
91A	Grosvenor Gardens, Sheen: the east side, from a point opposite the northern building line of No 76 Upper Richmond Road West northwards for a distance of 6.6 metres.	A	-
114	Kendrey Gardens, Whitton: the west side, from a point opposite the southern boundary of No 20 Kendrey Gardens northwards for a distance of 6 metres.	A	-
123B	Kings Road, Sheen: the east side, from a point opposite the common boundary of Nos 24 and 26 Kings Road northwards for a distance of 6.6 metres.	A	With the vehicle occupying 0.3 metres of the eastern footway.
132	Lancaster Park, Richmond: the north-west arm, the north-east side, from a point 0.8 metres north-west of a point opposite the south-eastern flank wall of No 15 Lancaster Cottages north-westwards for a distance of 6 metres.	A	-
155	Marsh Farm Road, Twickenham: the west side, from a point 2 metres north of a point opposite the common boundary of Nos 16 and 17 Marsh Farm Road northwards for a distance of 6 metres.	A	-

SCHEDULE 2 (Continued)

1 Item No.	2 Street	3 Permitted hours (see Schedule 1) [to 2007/1]	4 Special manner of standing
180	Orchard Road, Twickenham: the north-west side, from a point opposite the party wall of Nos 20 and 24 Orchard Road north-eastwards for a distance of 6 metres.	A	-
180A	Orleans Road, Twickenham: the north-east side, from a point opposite the common boundary of Nos 2C and 4 Orleans Road northwestwards for a distance of 5 metres.	A	-
190B	Powder Mill Lane, Whitton: the north-east side, from a point opposite the common boundary of Nos 30 and 32 Powder Mill Lane north-westwards for a distance of 6 metres.	A	-
196	Rectory Road, Barnes: the north-east side, from the party wall of Nos 52 and 54 Rectory Road south-eastwards for a distance of 5.4 metres.	A	-
198	Ripley Gardens, Mortlake: the west side, from a point opposite the common boundary of Nos 31 and 33 Ripley Gardens northwards for a distance of 6 metres.	A	-
208	St Pauls Road, Richmond: the south-east side, from a point opposite the party wall of Nos 14 and 16 St Pauls Road south-westwards for a distance of 6.6 metres.	A	-
221	Somerset Road, Teddington: the north-west side, from a point opposite the party wall of Nos 63 and 65 Somerset Road south-westwards for a distance of 6 metres.	A	-
240A	Trehern Road, Sheen: the west side, from a point 3.4 metres south of a point opposite the common boundary of Nos 25-27 Trehern Road southwards for a distance of 6.6 metres.	A	-
251C	Vineyard The, Richmond: the south-east side, from a point 16 metres north-east of the north-eastern kerb-line of Lancaster Park, Richmond north-eastwards for a distance of 6.6 metres.	A	-

FRDS AO**
 Various Streets, Batch 12/01B
 201*/*

SCHEDULE 2 (Continued)

1 Item No.	2 Street	3 Permitted hours (see Schedule 1) [to 2007/1]	4 Special manner of standing
269	Windsor Road, Teddington: the north side, from a point 10 metres east of the eastern kerb-line of Kings Road, Teddington eastwards for a distance of 6.6 metres.	A	-
271	Worple Street, Mortlake: the east side, from a point 4.7 metres north of a point opposite the party wall of Nos 24 and 25 Worple Street northwards for a distance of 6.6 metres.	A	-

EXPLANATORY NOTE

(This Note is not part of the Order but is intended to indicate its general purport.)

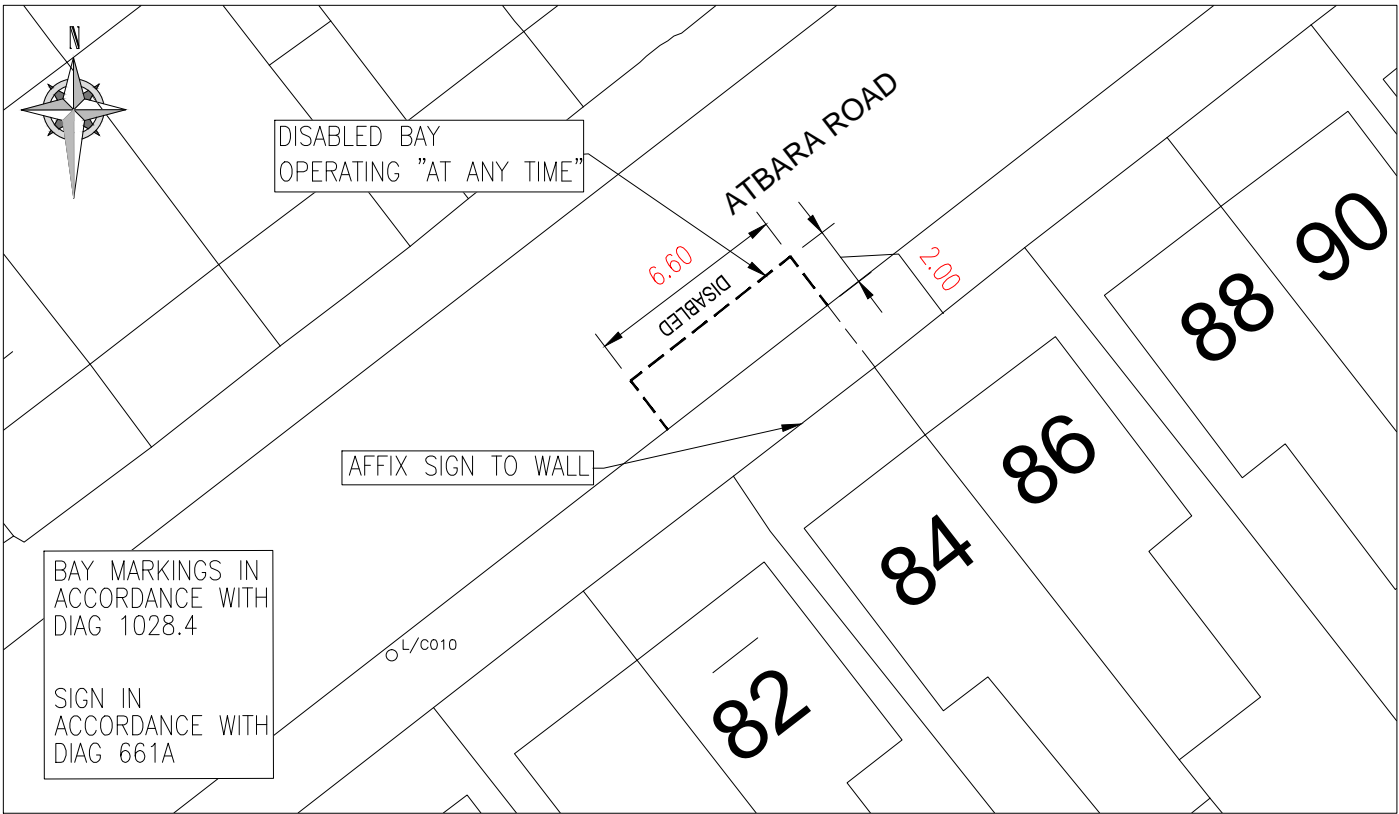
This Order introduces 16 additional parking bays for people with disabilities to operate “at any time”, and revokes 17 similar bays which are no longer required.

This Order also corrects an anomaly created by the London Borough of Richmond upon Thames (Free Parking Places) (People With Disabilities) (Amendment No. 18) Order 2010 [2010/46] which allocated the item number 190B to a new bay in Powder Mill Lane. That bay is now renumbered as item No 190C.

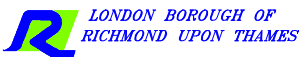
This map is reproduced from Ordnance Survey material with the permission of the Controller of Her Majesty's Stationery Office. © Crown copyright. Unauthorised reproduction infringes Crown copyright and may lead to prosecution or civil proceedings 100019441 [2011].



LOCATION PLAN-1:1250



LAYOUT PLAN-1:250

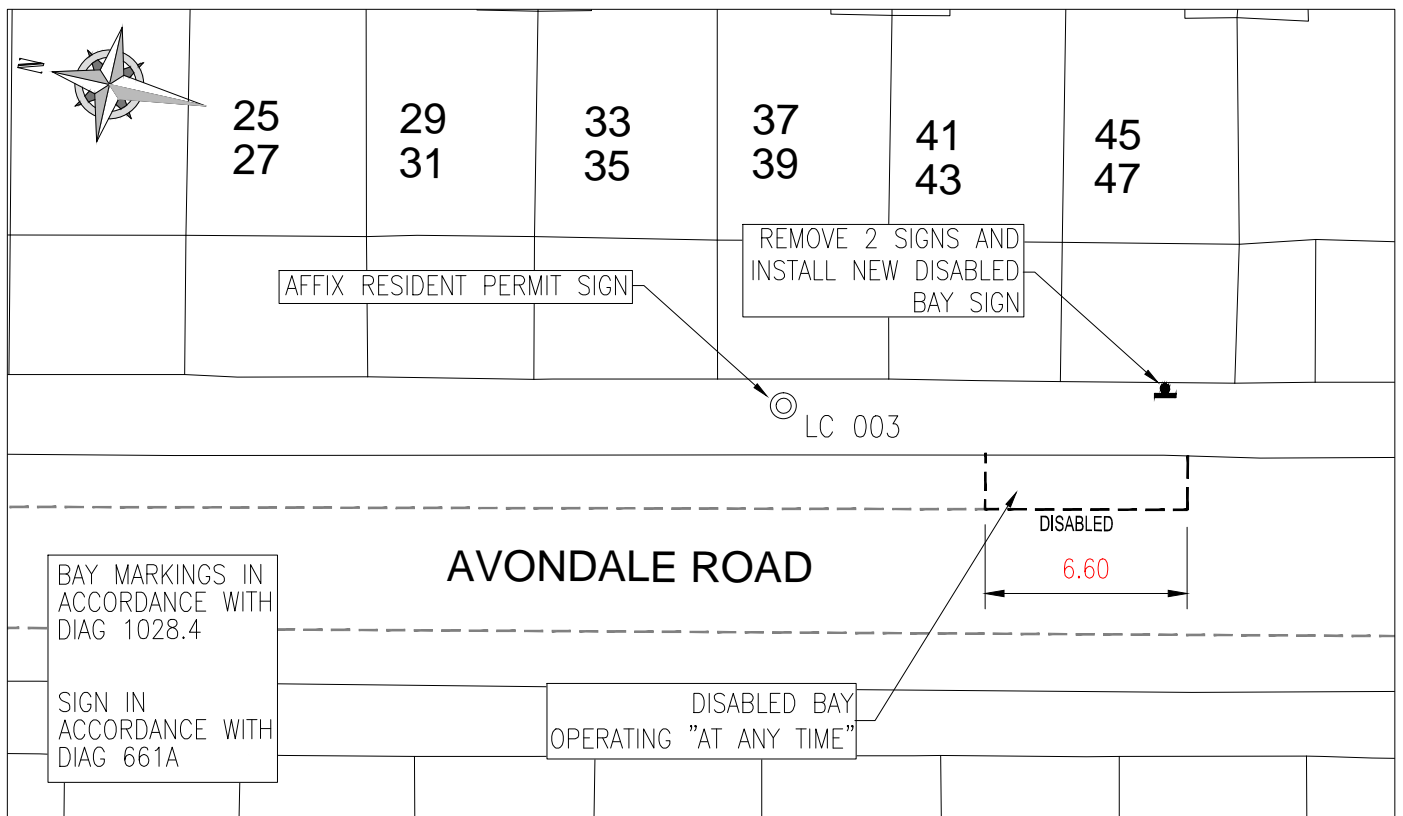


					CLIENT		LONDON BOROUGH OF RICHMOND UPON THAMES	
					PROJECT		DISABLED PARKING BAY	
					DRAWING TITLE		ATBARA ROAD, HAMPTON WICK	
					ISSUING OFFICE		TWICKENHAM	
REVISION	DRAWN BY & DATE	DESIGNED BY & DATE	CHECKED BY & DATE	APPROVED BY & DATE	Scale (at A4 size)	TELEPHONE	DRAWING NUMBER	REVISION
					AS SHOWN	020 88911411	2288.PR.471943.001	

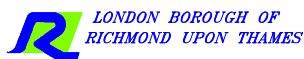
This map is reproduced from Ordnance Survey material with the permission of the Controller of Her Majesty's Stationery Office. © Crown copyright. Unauthorised reproduction infringes Crown copyright and may lead to prosecution or civil proceedings 100019441 [2011].



LOCATION PLAN - 1:1250



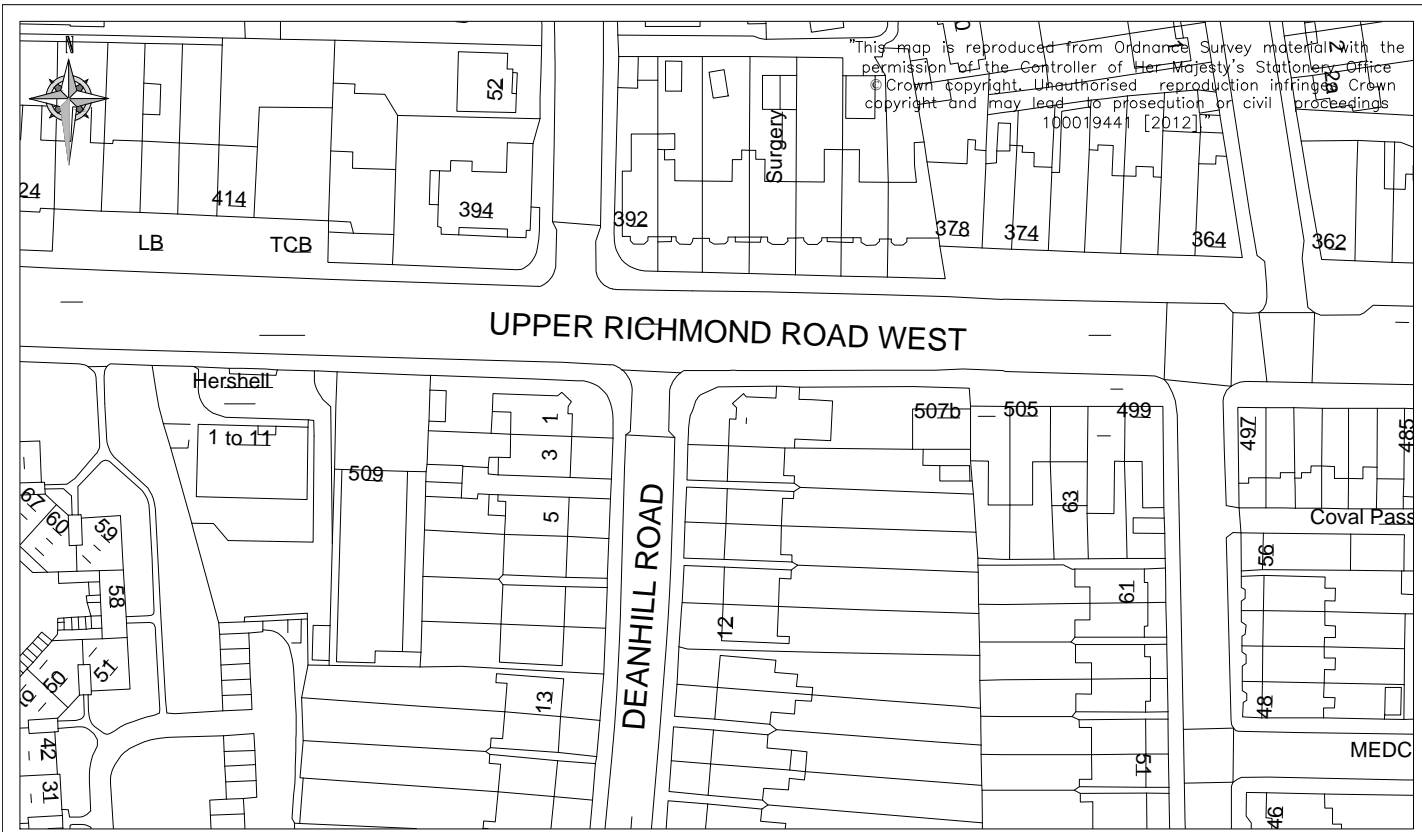
LAYOUT PLAN - 1:250



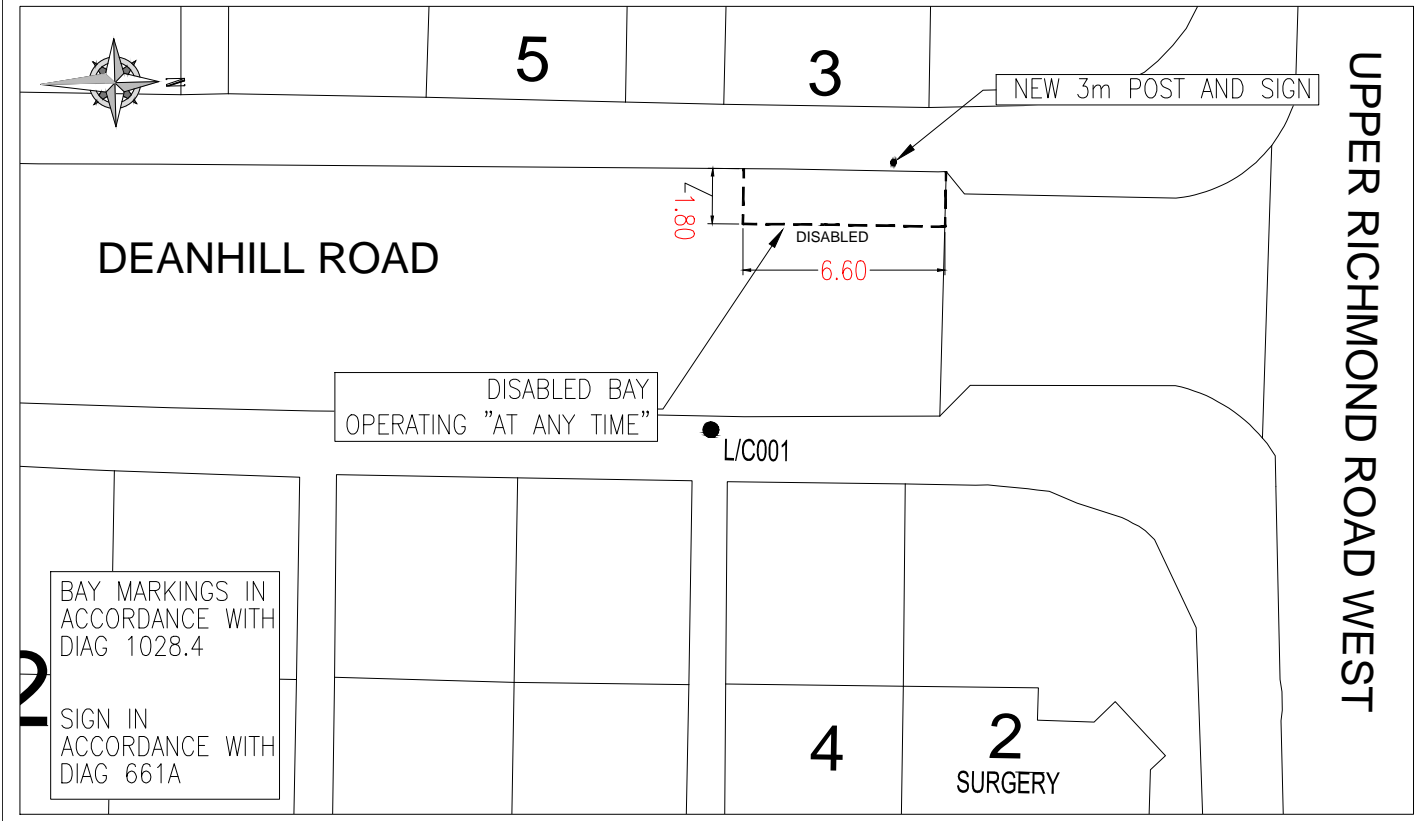
CLIENT	LONDON BOROUGH OF RICHMOND UPON THAMES		
PROJECT	DISABLED PARKING BAY		
DRAWING TITLE	AVONDALE ROAD, MORTLAKE AND BARNES COMMON		
ISSUING OFFICE	TWICKENHAM	DRAWING NUMBER	2288.PR.471949.001
TELEPHONE	020 88911411	REVISION	

REVISION	DRAWN BY & DATE	DESIGNED BY & DATE	CHECKED BY & DATE	APPROVED BY & DATE	Draft
					Issue <input checked="" type="checkbox"/>
					Scale (at A4 size)
					AS SHOWN

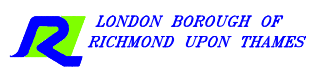
This map is reproduced from Ordnance Survey material with the permission of the Controller of Her Majesty's Stationery Office. © Crown copyright. Unauthorised reproduction infringes Crown copyright and may lead to prosecution or civil proceedings. 100019441 [2012]



LOCATION PLAN - 1:1250



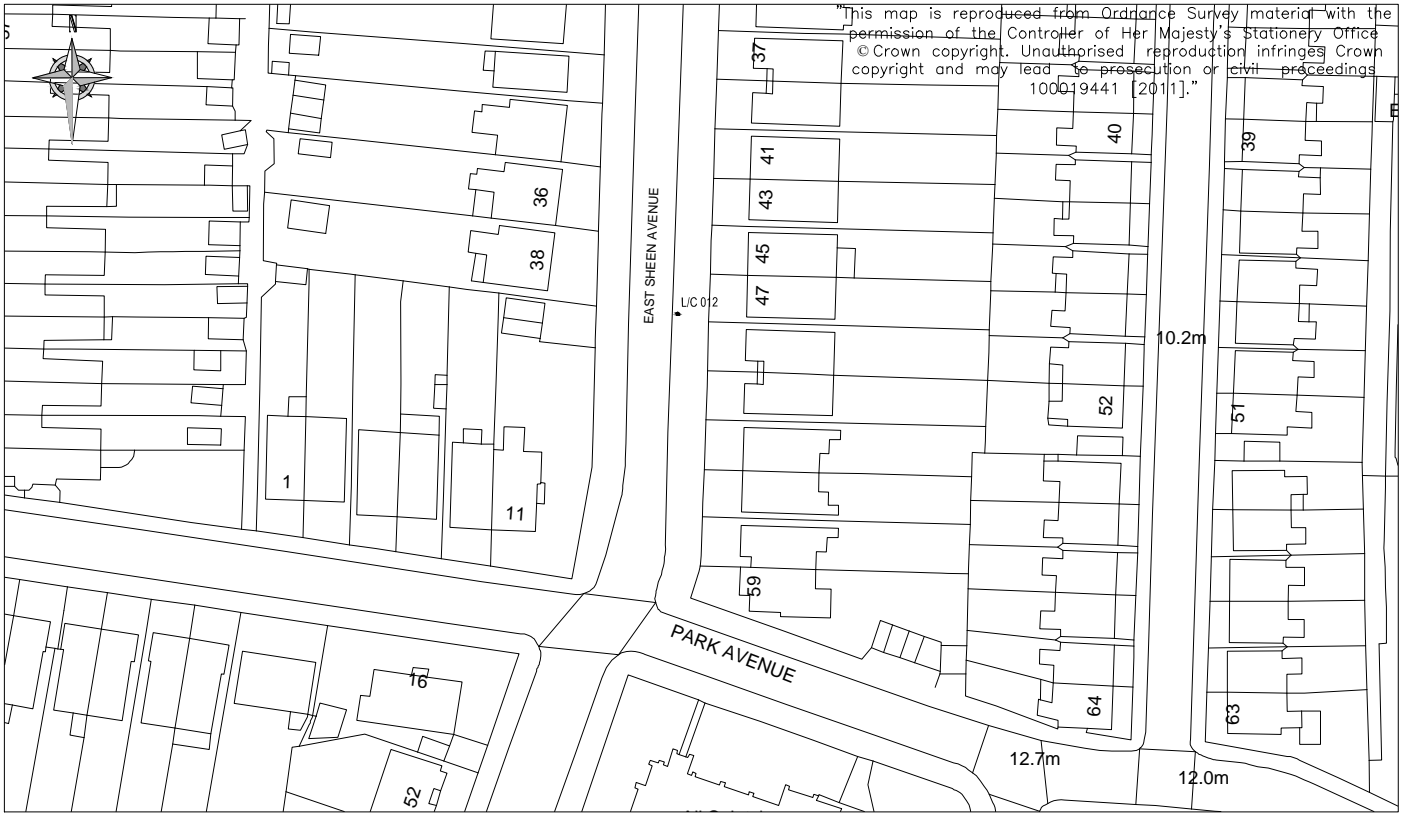
LOCATION PLAN - 1:250



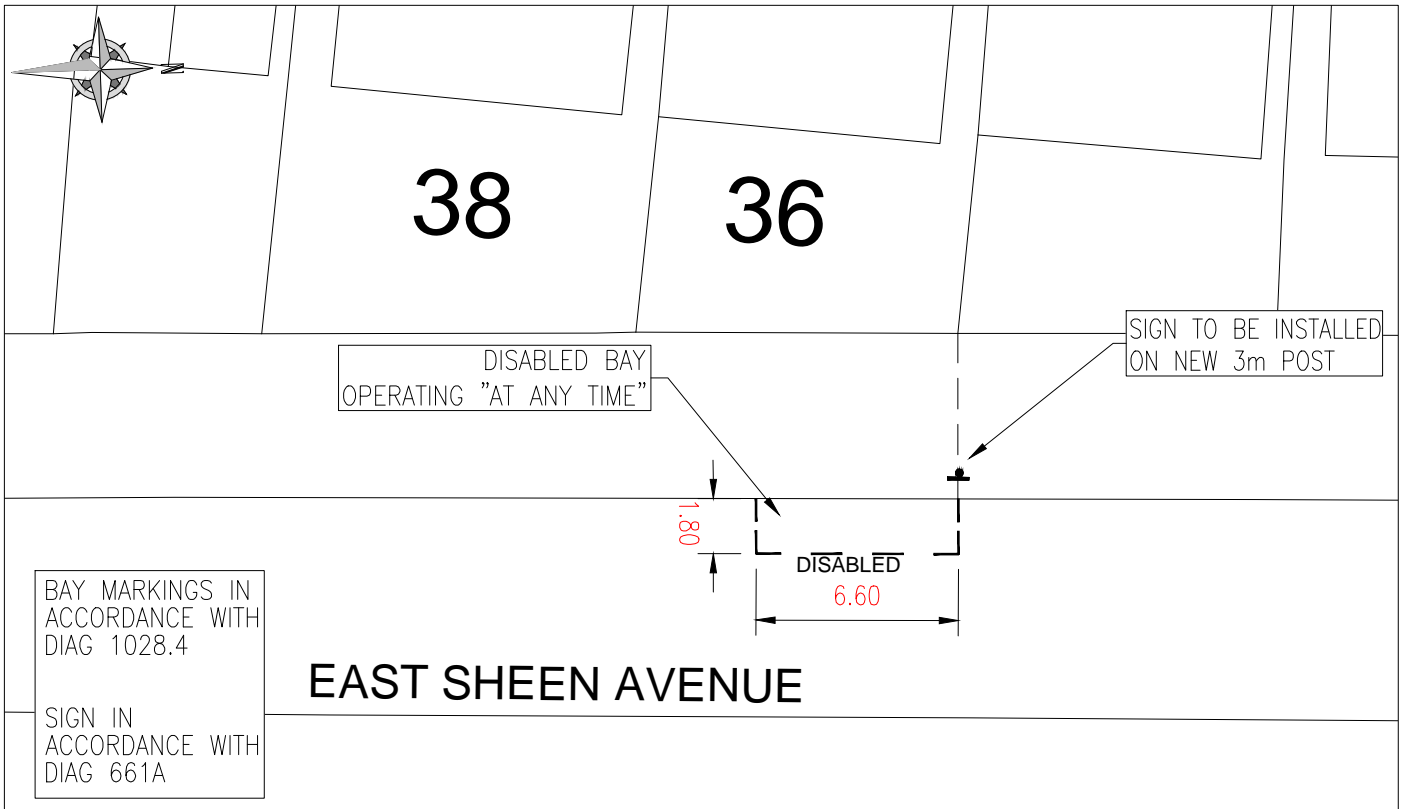
CLIENT	LONDON BOROUGH OF RICHMOND UPON THAMES		
PROJECT	DISABLED PARKING BAY		
DRAWING TITLE	DEANHILL ROAD, EAST SHEEN		
ISSUING OFFICE	TWICKENHAM	DRAWING NUMBER	2288.12.01B.48515
TELEPHONE	08456 122 660	REVISION	

REVISION	DRAWN BY & DATE	DESIGNED BY & DATE	CHECKED BY & DATE	APPROVED BY & DATE	Draft	
					Issue	✓
					Scale (at A4 size)	AS SHOWN

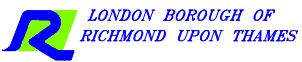
"This map is reproduced from Ordnance Survey material with the permission of the Controller of Her Majesty's Stationery Office © Crown copyright. Unauthorised reproduction infringes Crown copyright and may lead to prosecution or civil proceedings 100019441 [2011]."



LOCATION PLAN-1:1250



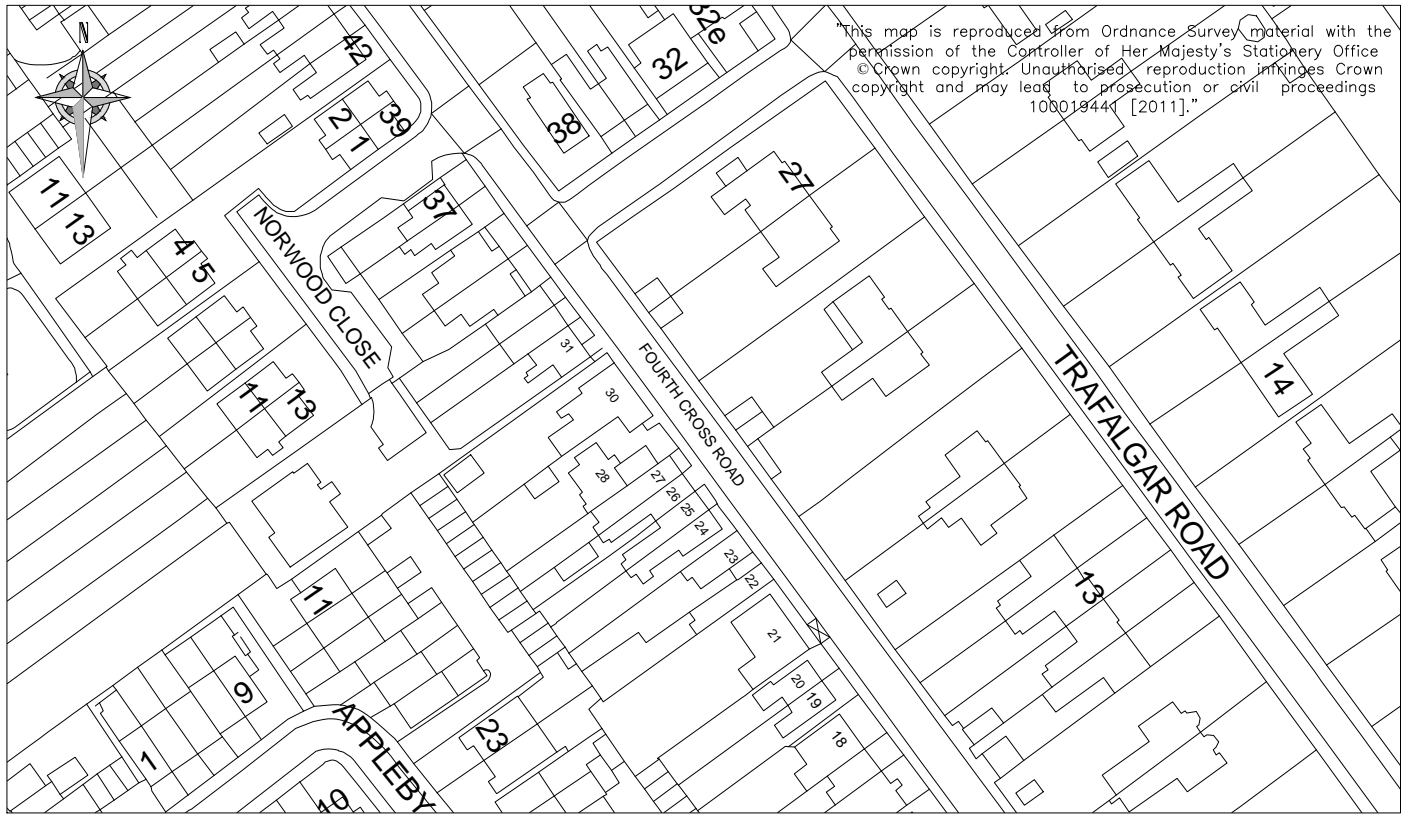
LAYOUT PLAN-1:250



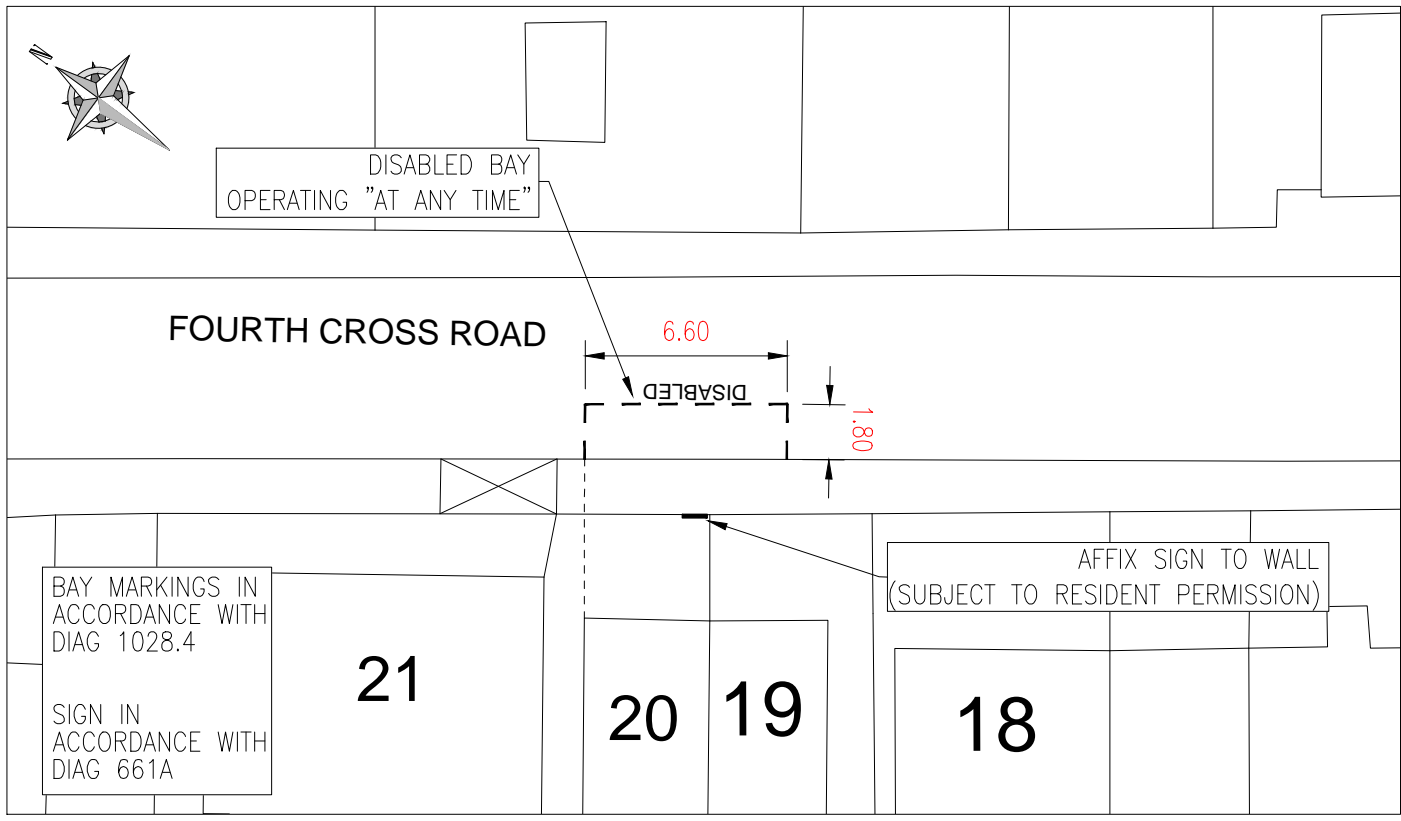
CLIENT	LONDON BOROUGH OF RICHMOND UPON THAMES		
PROJECT	DISABLED PARKING BAY		
DRAWING TITLE	EAST SHEEN AVENUE EAST SHEEN		
ISSUING OFFICE	TWICKENHAM	DRAWING NUMBER	2288.DD.GL.472825
TELEPHONE	020 88911411	REVISION	

REVISION	DRAWN BY & DATE	DESIGNED BY & DATE	CHECKED BY & DATE	APPROVED BY & DATE	Draft	
					Issue	✓
					Scale (at A4 size)	AS SHOWN

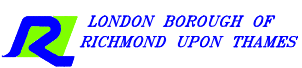
"This map is reproduced from Ordnance Survey material with the permission of the Controller of Her Majesty's Stationery Office © Crown copyright. Unauthorised reproduction infringes Crown copyright and may lead to prosecution or civil proceedings 100019444 [2011]."



LOCATION PLAN-1:1250



LOCATION PLAN-1:250

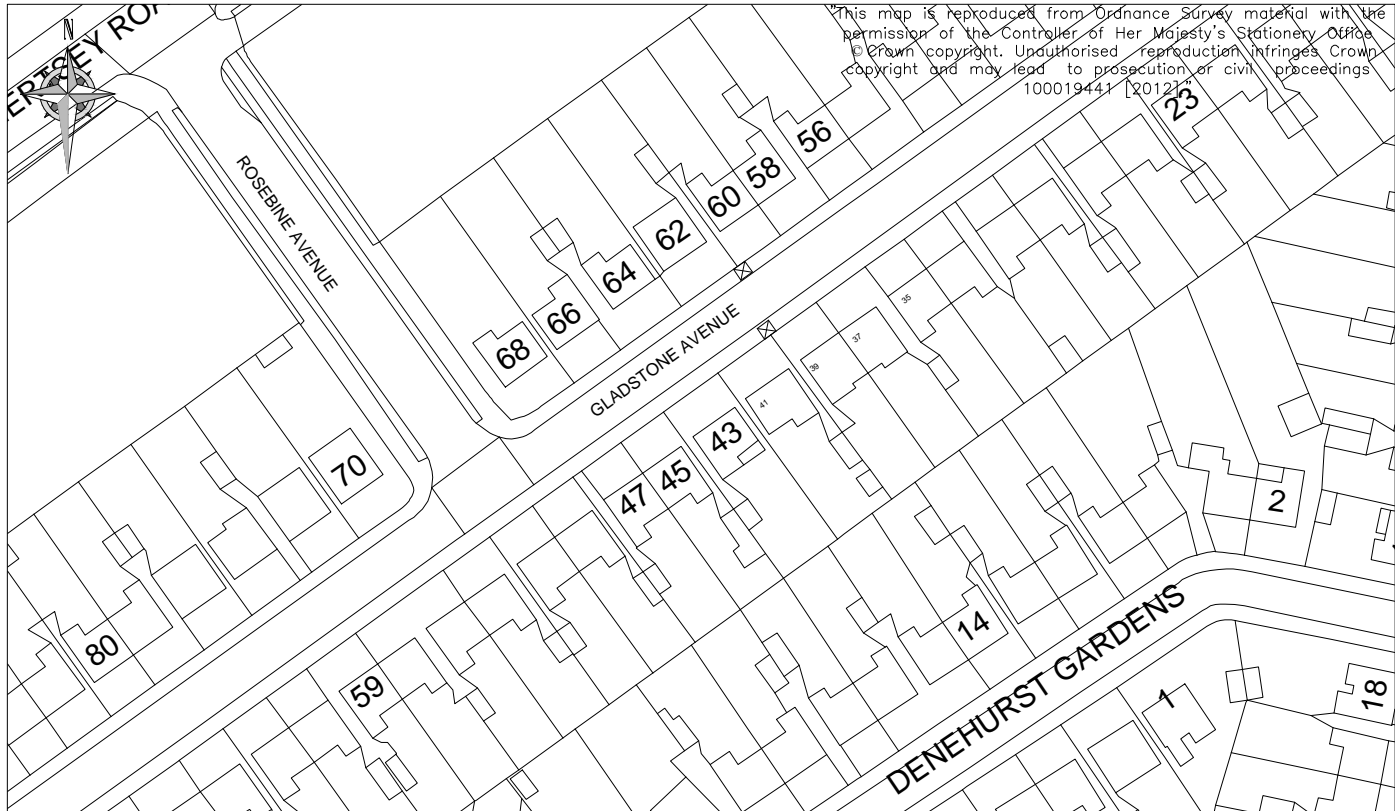


CLIENT	LONDON BOROUGH OF RICHMOND UPON THAMES		
PROJECT	DISABLED PARKING BAY		
DRAWING TITLE	FOURTH CROSS ROAD TWICKENHAM		
ISSUING OFFICE	TWICKENHAM	DRAWING NUMBER	2288.12.01B.473886
REVISION	AS SHOWN	TELEPHONE	020 88911411

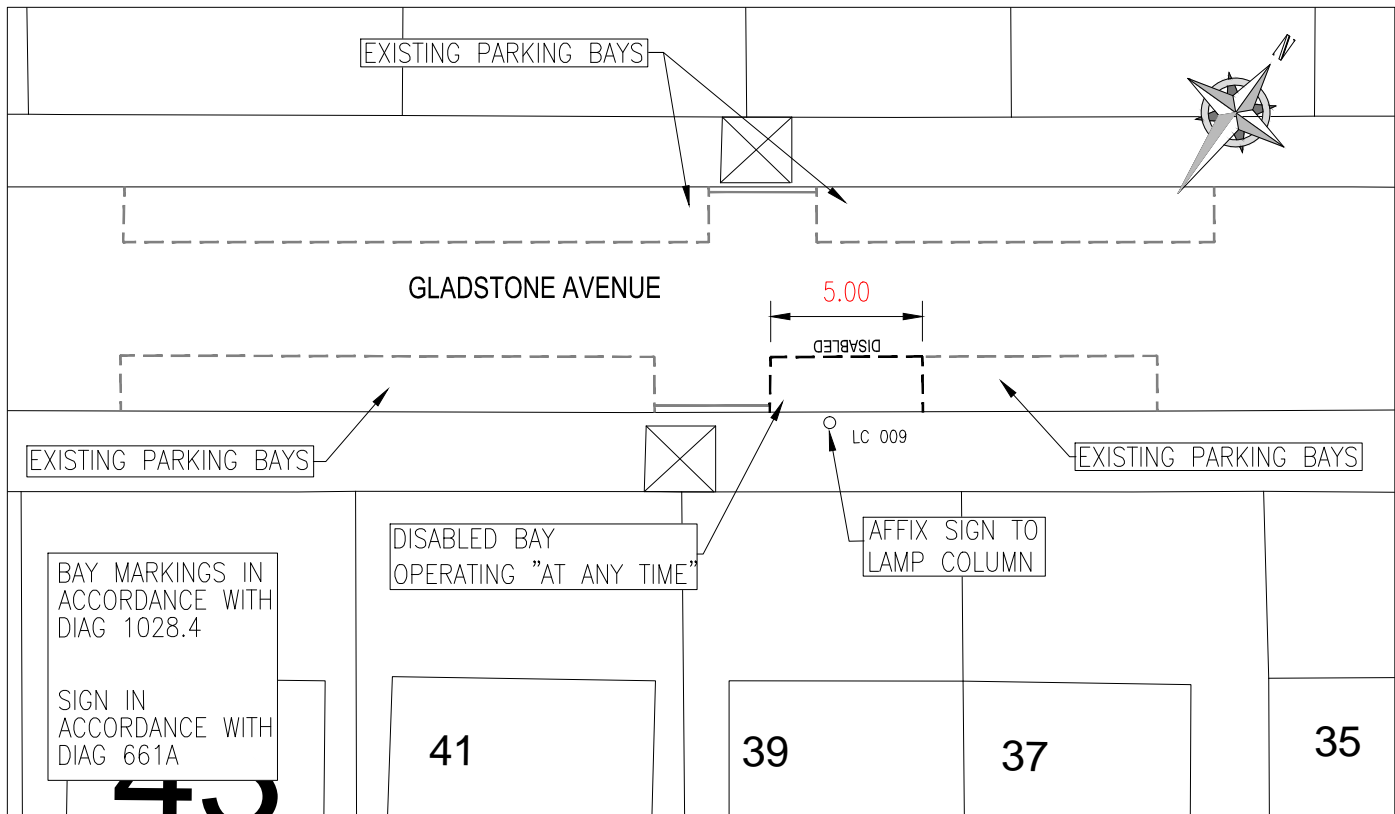
REVISION	DRAWN BY & DATE	DESIGNED BY & DATE	CHECKED BY & DATE	APPROVED BY & DATE

Draft	
Issue	✓
Scale (at A4 size)	

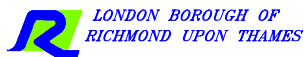
This map is reproduced from Ordnance Survey material with the permission of the Controller of Her Majesty's Stationery Office. Crown copyright. Unauthorised reproduction infringes Crown copyright and may lead to prosecution or civil proceedings.
100019441 | 2012



LOCATION PLAN - 1:1250



LAYOUT PLAN - 1:250



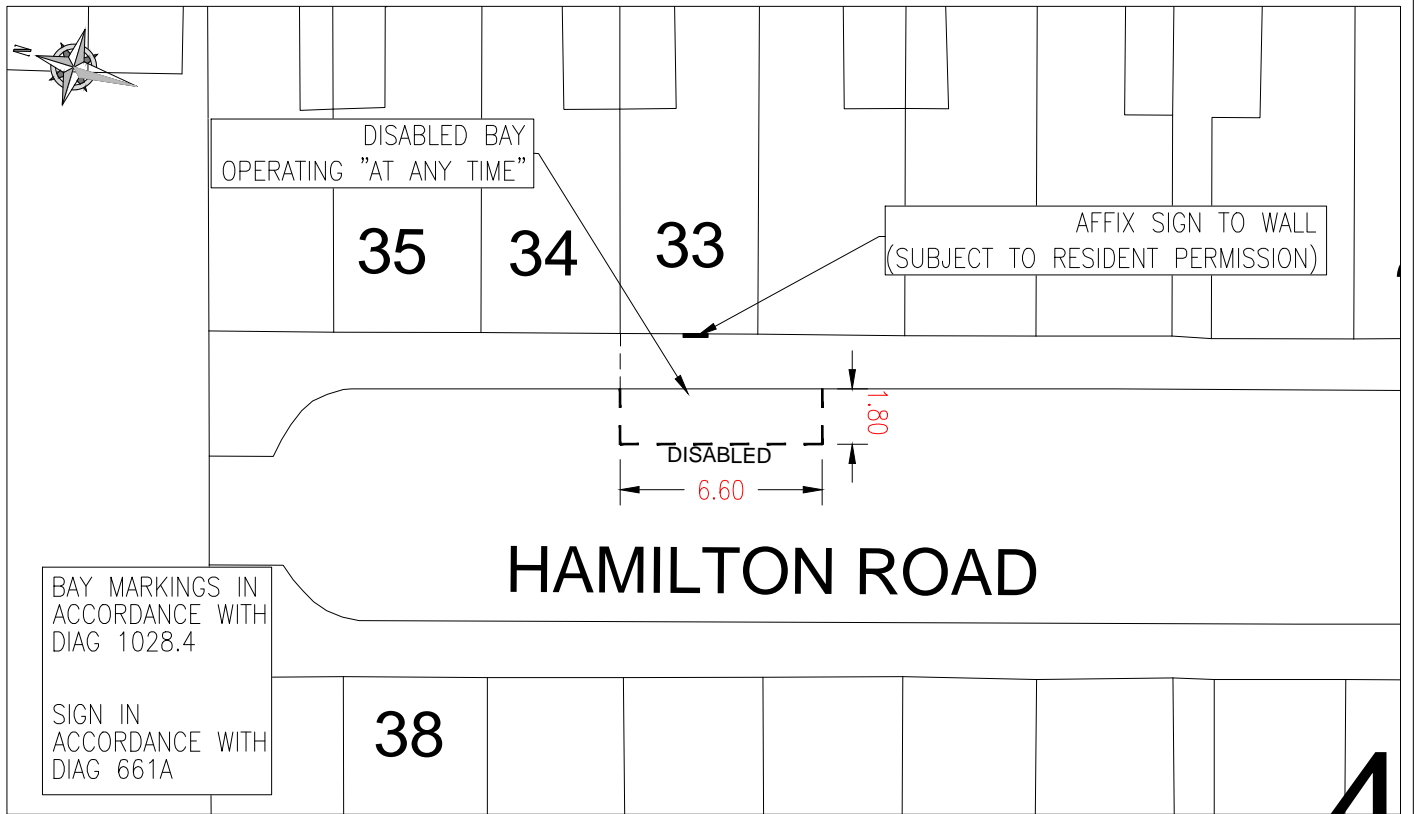
CLIENT	LONDON BOROUGH OF RICHMOND UPON THAMES		
PROJECT	DISABLED PARKING BAY		
DRAWING TITLE	GLADSTONE AVENUE, NORTH RICHMOND		
ISSUING OFFICE	TWICKENHAM	DRAWING NUMBER	2288.PR.472075.001
TELEPHONE	020 88911411	REVISION	

REVISION	DRAWN BY & DATE	DESIGNED BY & DATE	CHECKED BY & DATE	APPROVED BY & DATE	Draft	
					Issue	✓
					Scale (at A4 size)	AS SHOWN

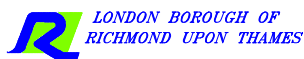
This map is reproduced from Ordnance Survey material with the permission of the Controller of Her Majesty's Stationery Office. © Crown copyright. Unauthorised reproduction infringes Crown copyright and may lead to prosecution or civil proceedings 100019441 [2012].



LOCATION PLAN-1:1250



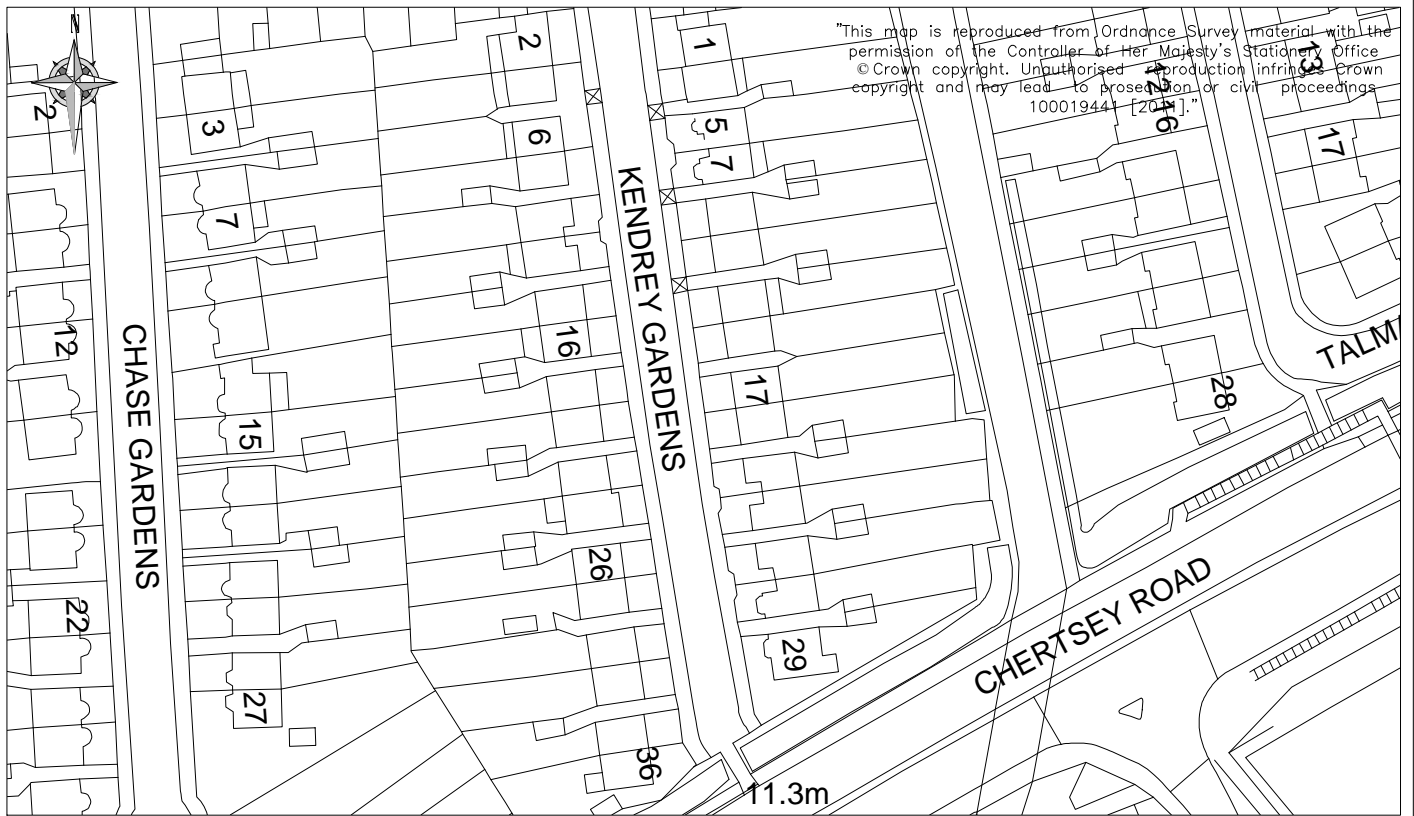
LOCATION PLAN-1:250



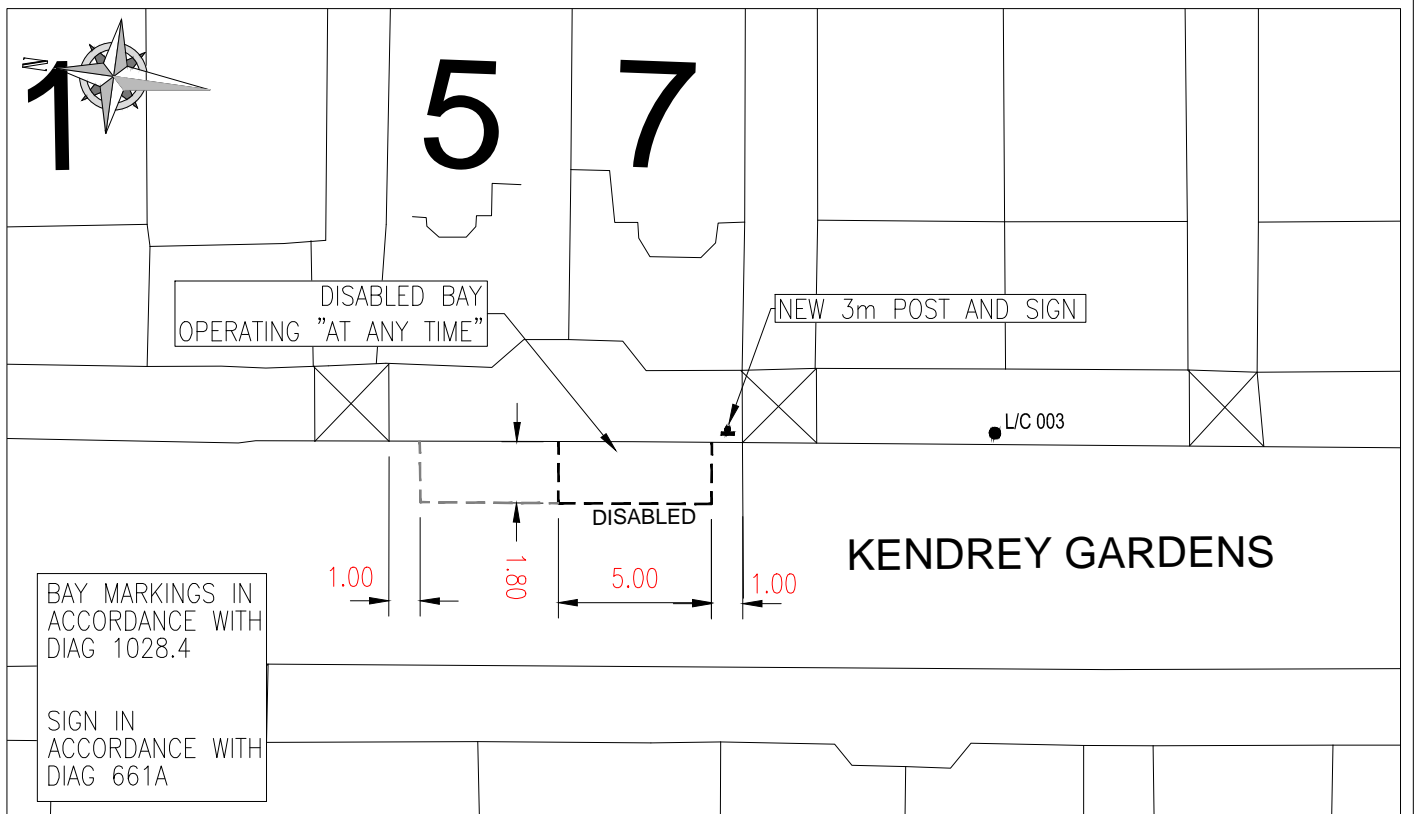
CLIENT	LONDON BOROUGH OF RICHMOND UPON THAMES		
PROJECT	DISABLED PARKING BAY		
DRAWING TITLE	HAMILTON ROAD, TWICKENHAM		
ISSUING OFFICE	TWICKENHAM	DRAWING NUMBER	REVISION
TELEPHONE	020 88911411	2288.12.01B.473912	

REVISION	DRAWN BY & DATE	DESIGNED BY & DATE	CHECKED BY & DATE	APPROVED BY & DATE	Draft	
					Issue	✓
					Scale (at A4 size)	AS SHOWN

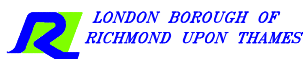
"This map is reproduced from Ordnance Survey material with the permission of the Controller of Her Majesty's Stationery Office © Crown copyright. Unauthorised reproduction infringes Crown copyright and may lead to prosecution or civil proceedings 100019441 [2014]."



LOCATION PLAN - 1:1250



LAYOUT PLAN - 1:250



CLIENT LONDON BOROUGH OF RICHMOND UPON THAMES

PROJECT DISABLED PARKING BAY

DRAWING TITLE KENDREY GARDENS
WHITTON

ISSUING OFFICE TWICKENHAM

TELEPHONE 020 88911411

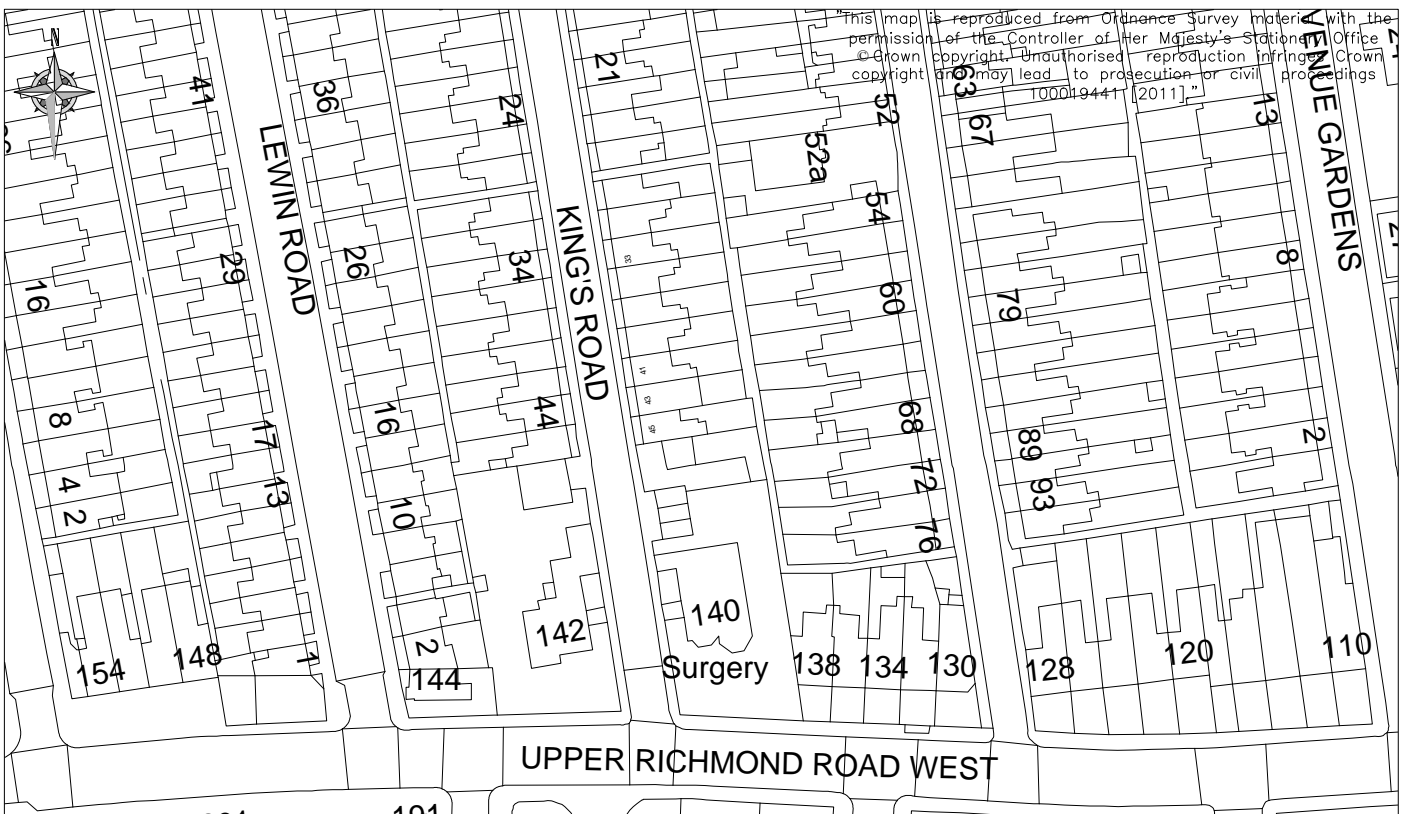
DRAWING NUMBER 2288.12.01B.472914

REVISION

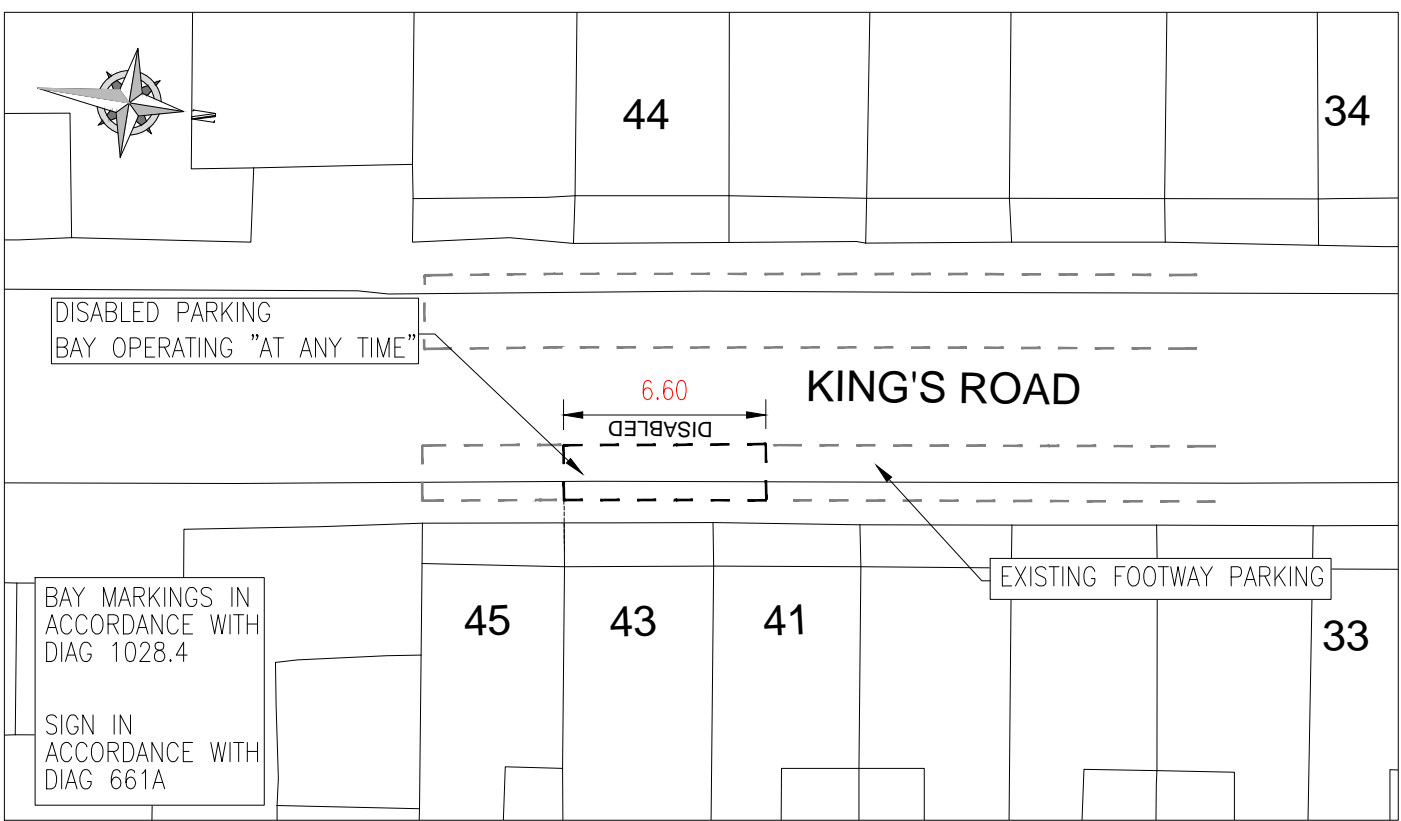
REVISION	DRAWN BY & DATE	DESIGNED BY & DATE	CHECKED BY & DATE	APPROVED BY & DATE

Draft	
Issue	✓
Scale (at A4 size)	AS SHOWN

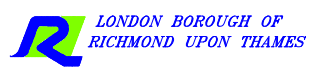
This map is reproduced from Ordnance Survey material with the permission of the Controller of Her Majesty's Stationery Office. Crown copyright. Unauthorised reproduction infringes Crown copyright and may lead to prosecution or civil proceedings. 100019441 (2011)



LOCATION PLAN - 1:1250



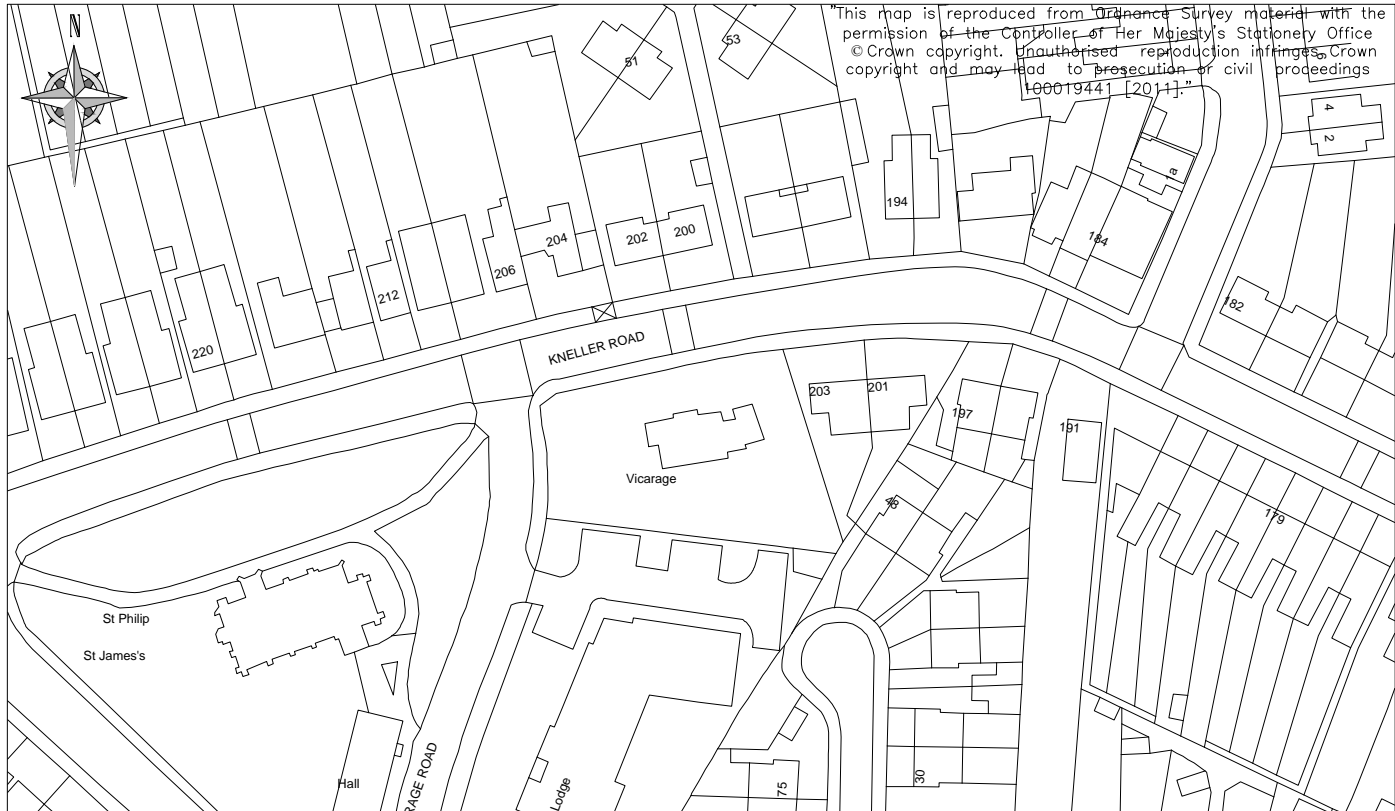
LAYOUT PLAN - 1:250



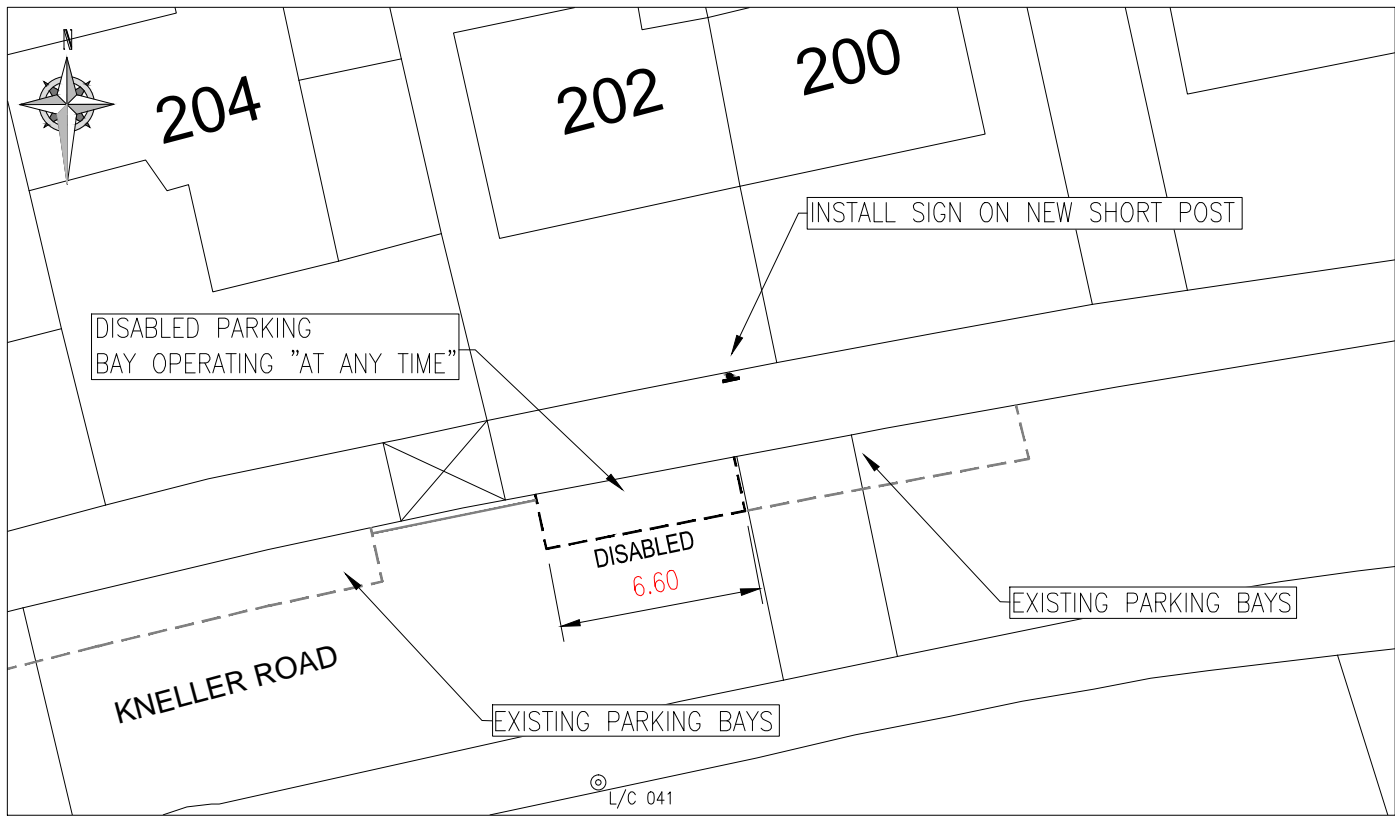
CLIENT	LONDON BOROUGH OF RICHMOND UPON THAMES		
PROJECT	DISABLED PARKING BAY		
DRAWING TITLE	KING'S ROAD, EAST SHEEN		
ISSUING OFFICE	TWICKENHAM	DRAWING NUMBER	REVISION
TELEPHONE	020 88911411	2288.12.01B.472572	

REVISION	DRAWN BY & DATE	DESIGNED BY & DATE	CHECKED BY & DATE	APPROVED BY & DATE	Draft	
					Issue	✓
					Scale (at A4 size)	AS SHOWN

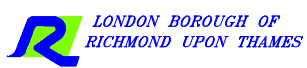
This map is reproduced from Ordnance Survey material with the permission of the Controller of Her Majesty's Stationery Office © Crown copyright. Unauthorised reproduction infringes Crown copyright and may lead to prosecution or civil proceedings 100019441 [2011]



LOCATION PLAN—1:1250



LAYOUT PLAN—1:250

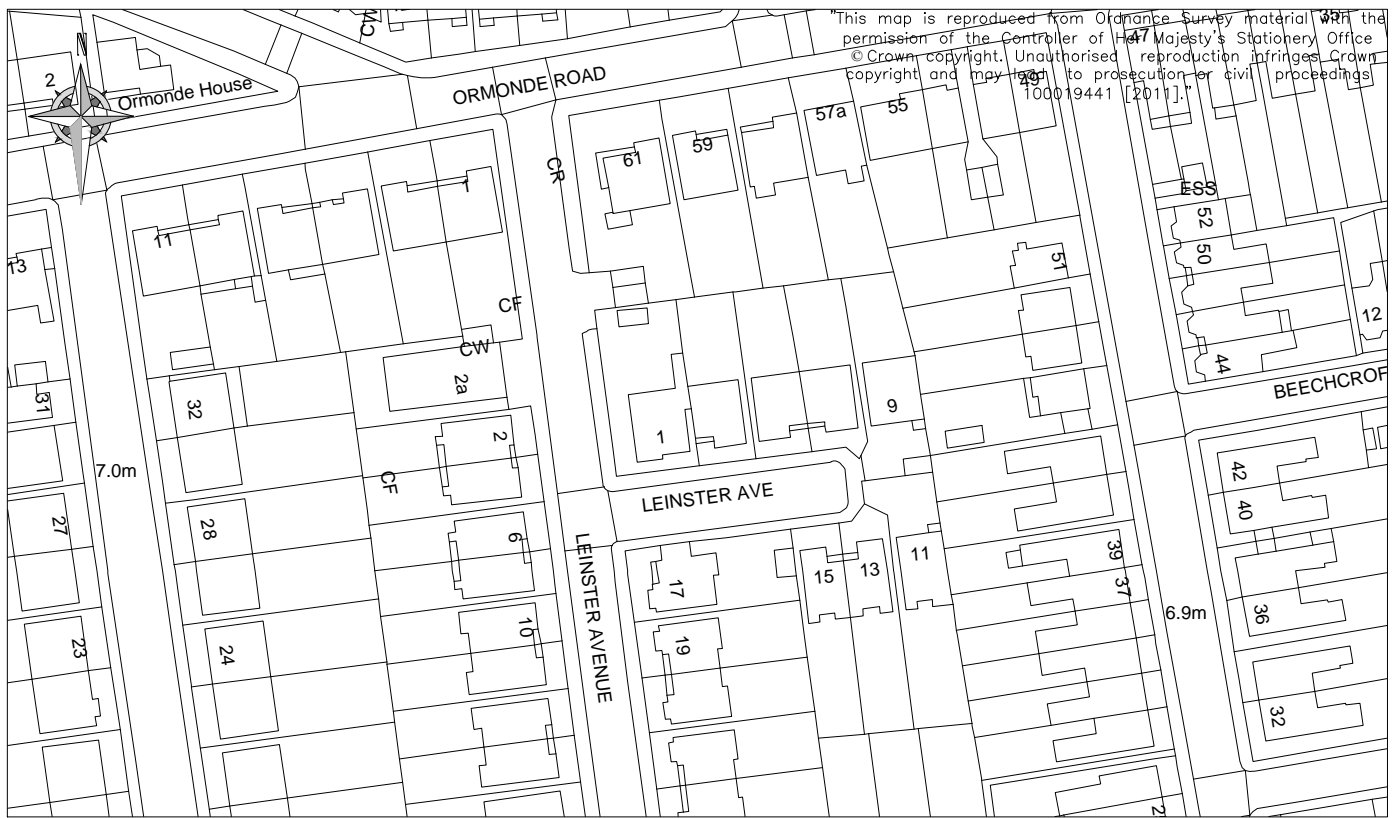


CLIENT	LONDON BOROUGH OF RICHMOND UPON THAMES		
PROJECT	DISABLED PARKING BAY		
DRAWING TITLE	KNELLER ROAD, WHITTON		
ISSUING OFFICE	TWICKENHAM	DRAWING NUMBER	2288.PR.472874.001
TELEPHONE	020 88911411	REVISION	

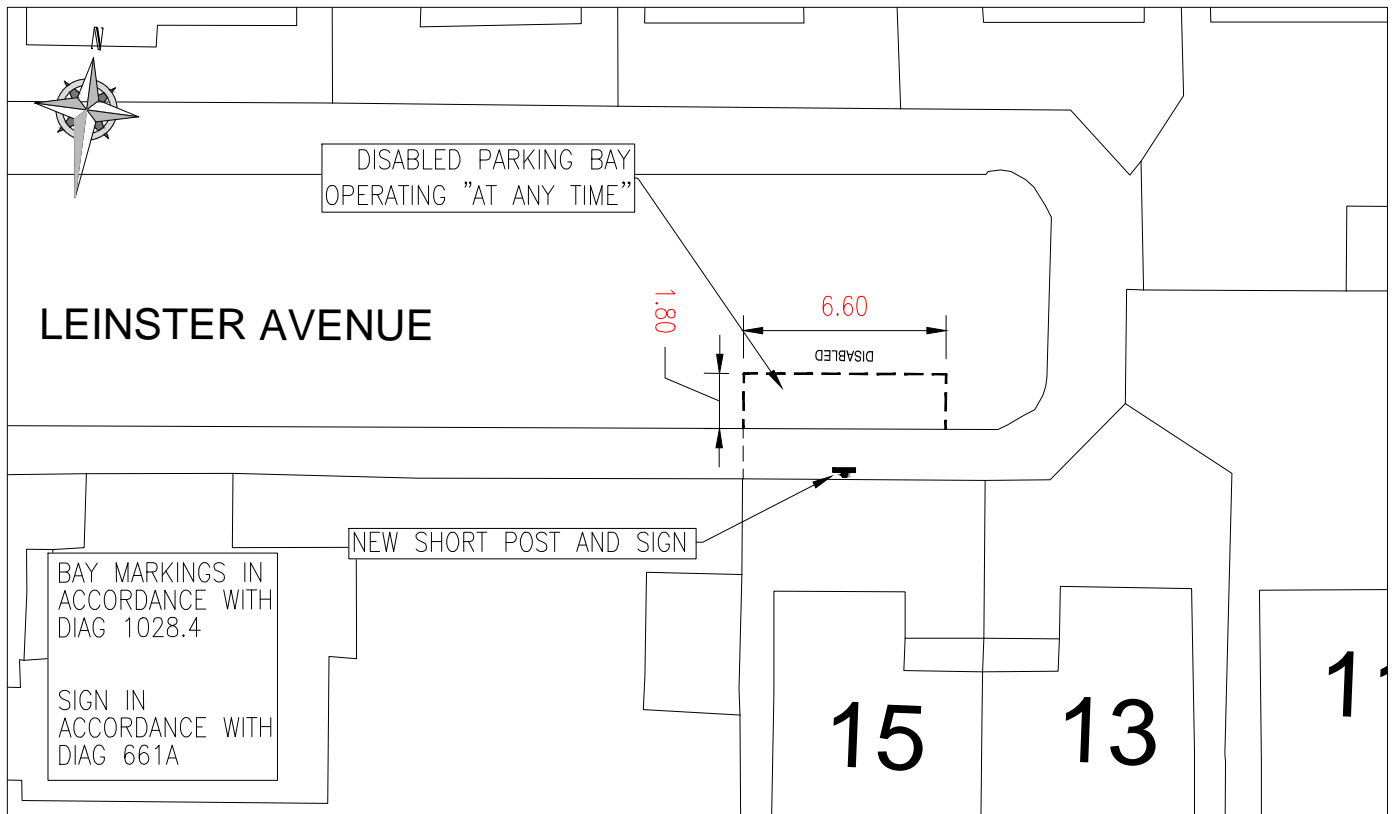
Draft	
Issue	✓
Scale (at A4 size)	AS SHOWN

REVISION	DRAWN BY & DATE	DESIGNED BY & DATE	CHECKED BY & DATE	APPROVED BY & DATE

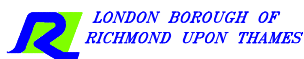
This map is reproduced from Ordnance Survey material with the permission of the Controller of Her Majesty's Stationery Office. © Crown copyright. Unauthorised reproduction infringes Crown copyright and may lead to prosecution or civil proceedings. 100019441 [2011].



LOCATION PLAN-1:1250



LAYOUT PLAN-1:250



CLIENT	LONDON BOROUGH OF RICHMOND UPON THAMES		
PROJECT	DISABLED PARKING BAY		
DRAWING TITLE	LEINSTER AVENUE, EAST SHEEN		
ISSUING OFFICE	TWICKENHAM	DRAWING NUMBER	2288.PR.472304.001
TELEPHONE	020 88911411	REVISION	

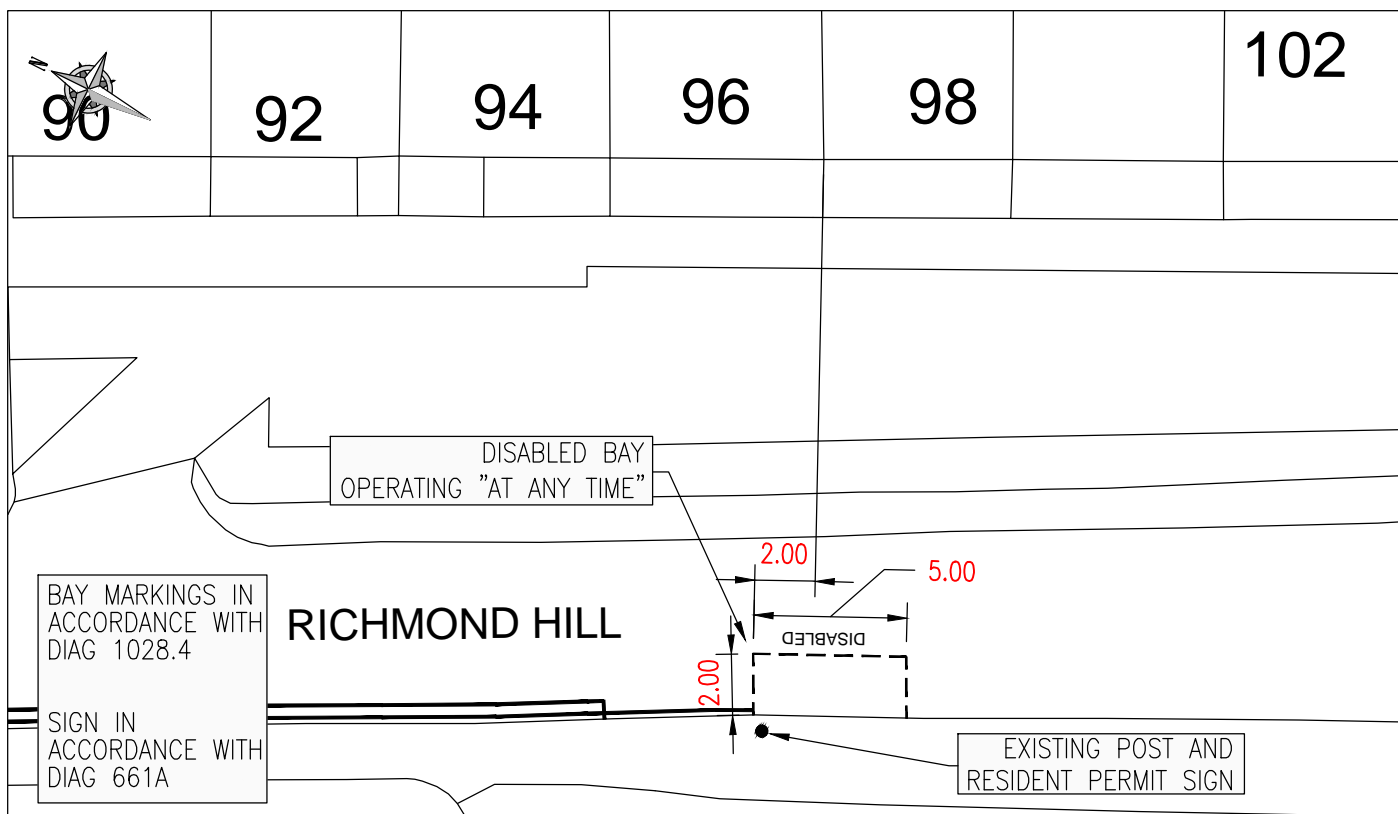
Draft	
Issue	✓
Scale (at A4 size)	AS SHOWN

REVISION	DRAWN BY & DATE	DESIGNED BY & DATE	CHECKED BY & DATE	APPROVED BY & DATE

"This map is reproduced from Ordnance Survey material with the permission of the Controller of Her Majesty's Stationery Office © Crown copyright. Unauthorised reproduction infringes Crown copyright and may lead to prosecution or civil proceedings 100019441 [2011]."



LOCATION PLAN-1:1250



LAYOUT PLAN-1:250

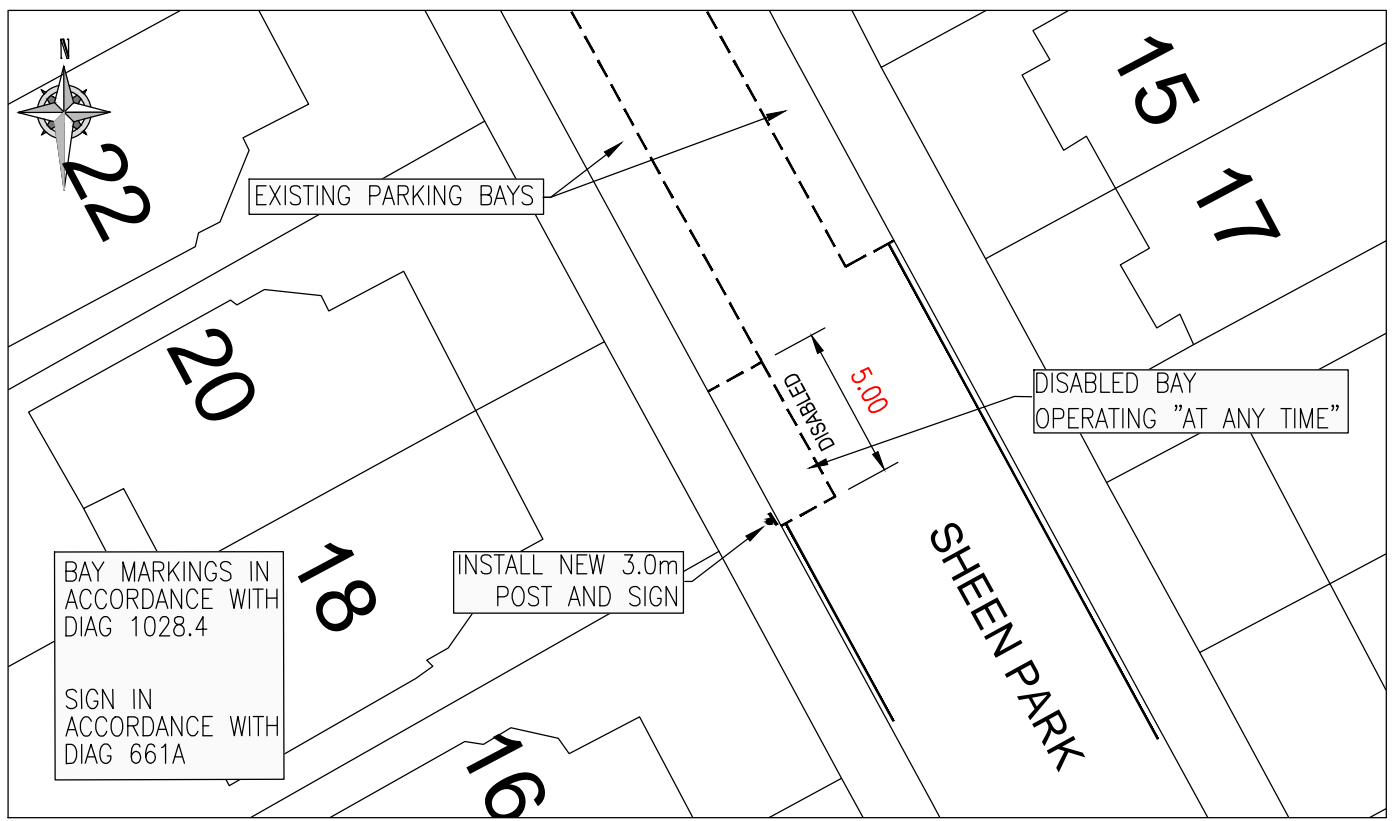


					CLIENT		LONDON BOROUGH OF RICHMOND UPON THAMES	
					PROJECT		DISABLED PARKING BAY	
					DRAWING TITLE		RICHMOND HILL	
					ISSUING OFFICE		TWICKENHAM	
					TELEPHONE		020 88911411	
					DRAWING NUMBER		2288.12.01B.472551	
					REVISION			
REVISION	DRAWN BY & DATE	DESIGNED BY & DATE	CHECKED BY & DATE	APPROVED BY & DATE	Draft			
					Issue	✓		
					Scale (at A4 size)	AS SHOWN		

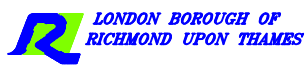
This map is reproduced from Ordnance Survey material with the permission of the Controller of Her Majesty's Stationery Office © Crown copyright. Unauthorised reproduction infringes Crown copyright and may lead to prosecution or civil proceedings 100019441 [2012].



LOCATION PLAN—1:1250



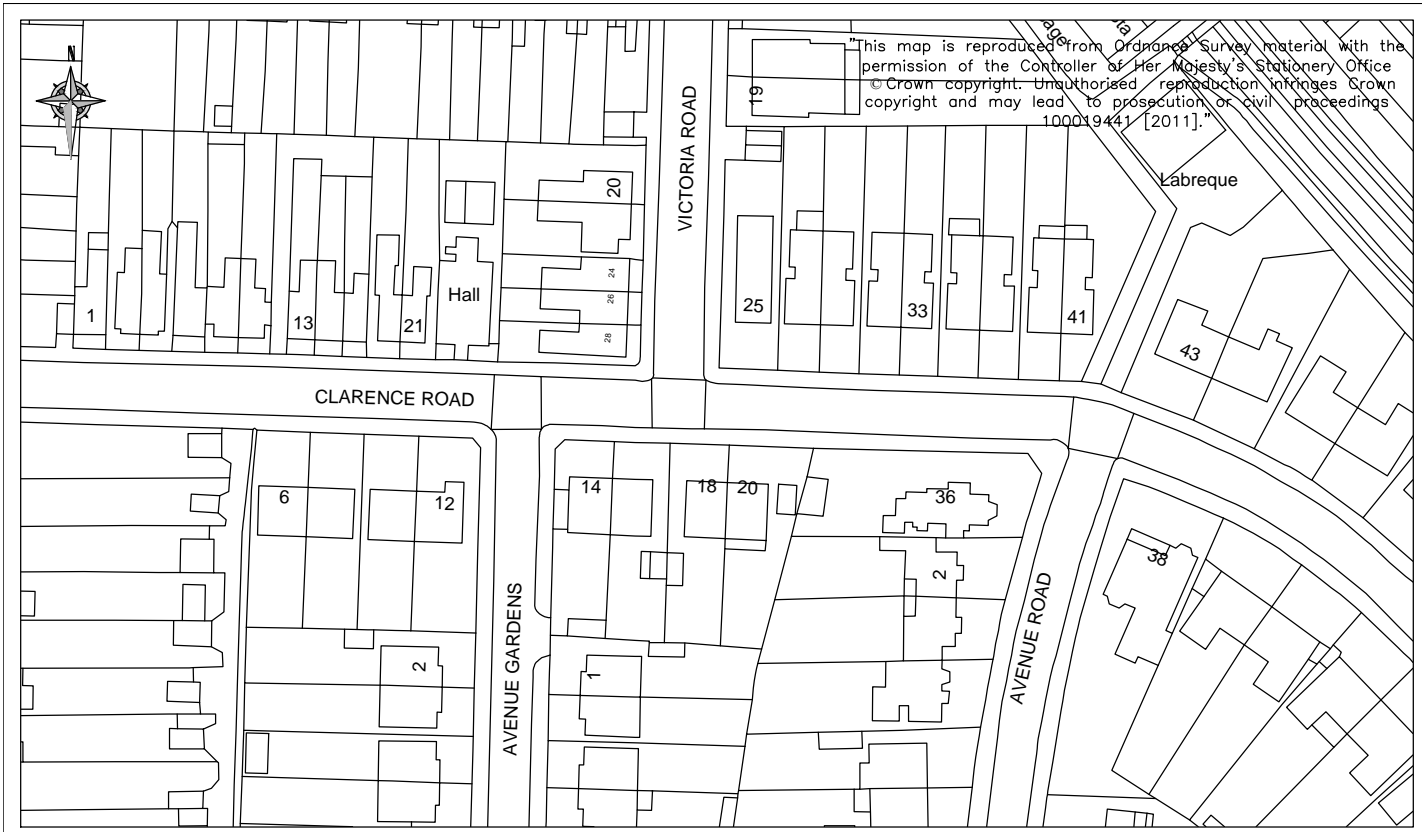
LAYOUT PLAN—1:250



CLIENT	LONDON BOROUGH OF RICHMOND UPON THAMES		
PROJECT	DISABLED PARKING BAY		
DRAWING TITLE	SHEEN PARK, NORTH RICHMOND		
ISSUING OFFICE	TWICKENHAM	DRAWING NUMBER	2288.PR.470707.001
TELEPHONE	020 88911411	REVISION	

REVISION	DRAWN BY & DATE	DESIGNED BY & DATE	CHECKED BY & DATE	APPROVED BY & DATE	Draft	
					Issue	✓
					Scale (at A4 size)	AS SHOWN

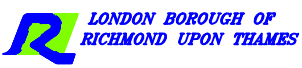
This map is reproduced from Ordnance Survey material with the permission of the Controller of Her Majesty's Stationery Office © Crown copyright. Unauthorised reproduction infringes Crown copyright and may lead to prosecution or civil proceedings 100019441 [2011].



LOCATION PLAN-1:1250



LOCATION PLAN-1:250

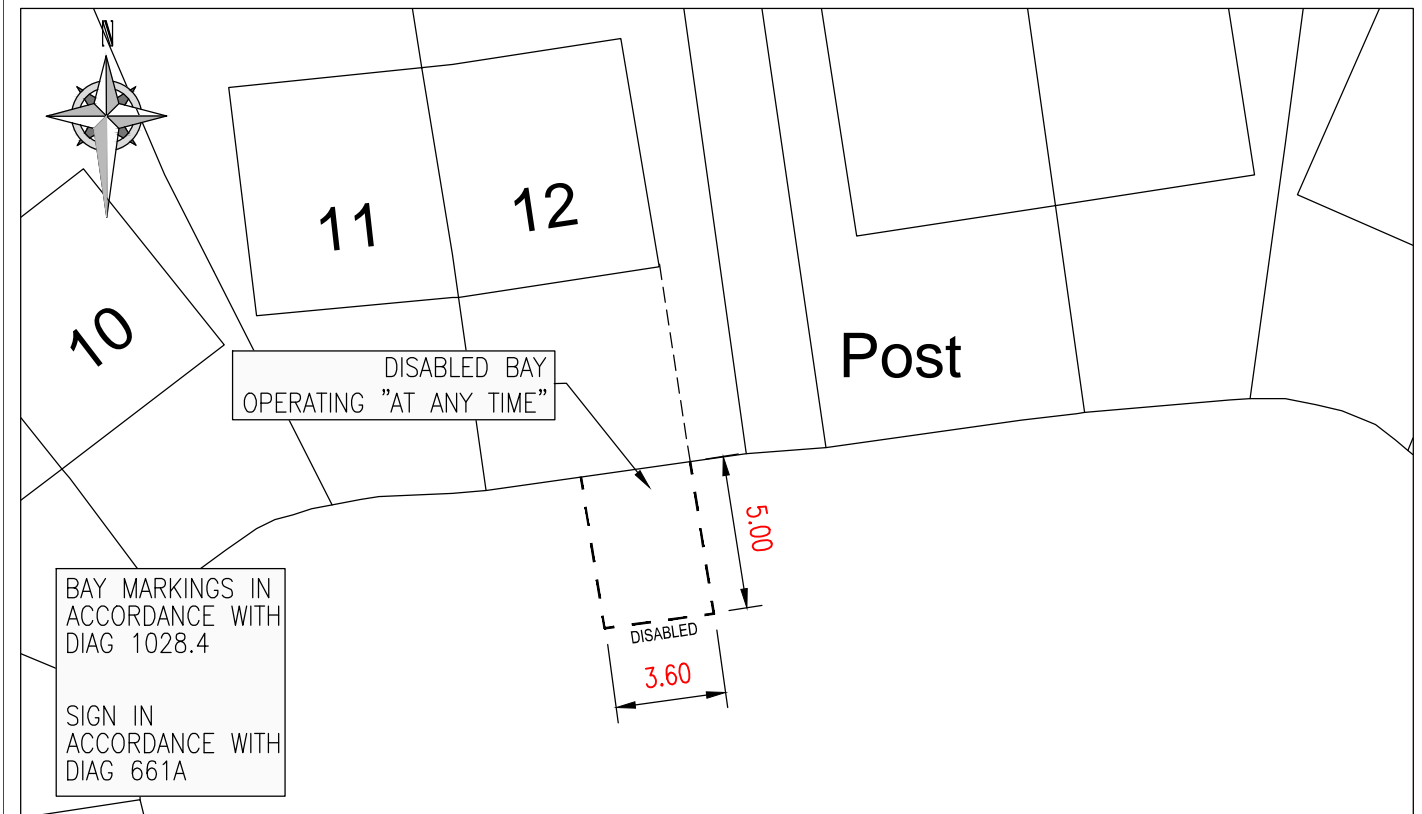


CLIENT	LONDON BOROUGH OF RICHMOND UPON THAMES		
PROJECT	DISABLED PARKING BAY		
DRAWING TITLE	VICTORIA ROAD, HAMPTON		
Draft	<input type="checkbox"/>	ISSUING OFFICE	TWICKENHAM
Issue	<input checked="" type="checkbox"/>	TELEPHONE	08456 122 660
Scale (at A4 size)	AS SHOWN	DRAWING NUMBER	2288.12.01B.473689
REVISION	DRAWN BY & DATE	DESIGNED BY & DATE	CHECKED BY & DATE
			APPROVED BY & DATE

This map is reproduced from Ordnance Survey material with the permission of the Controller of Her Majesty's Stationery Office © Crown copyright. Unauthorised reproduction infringes Crown copyright and may lead to prosecution or civil proceedings 100019441 [2011]



LOCATION PLAN - 1:1250

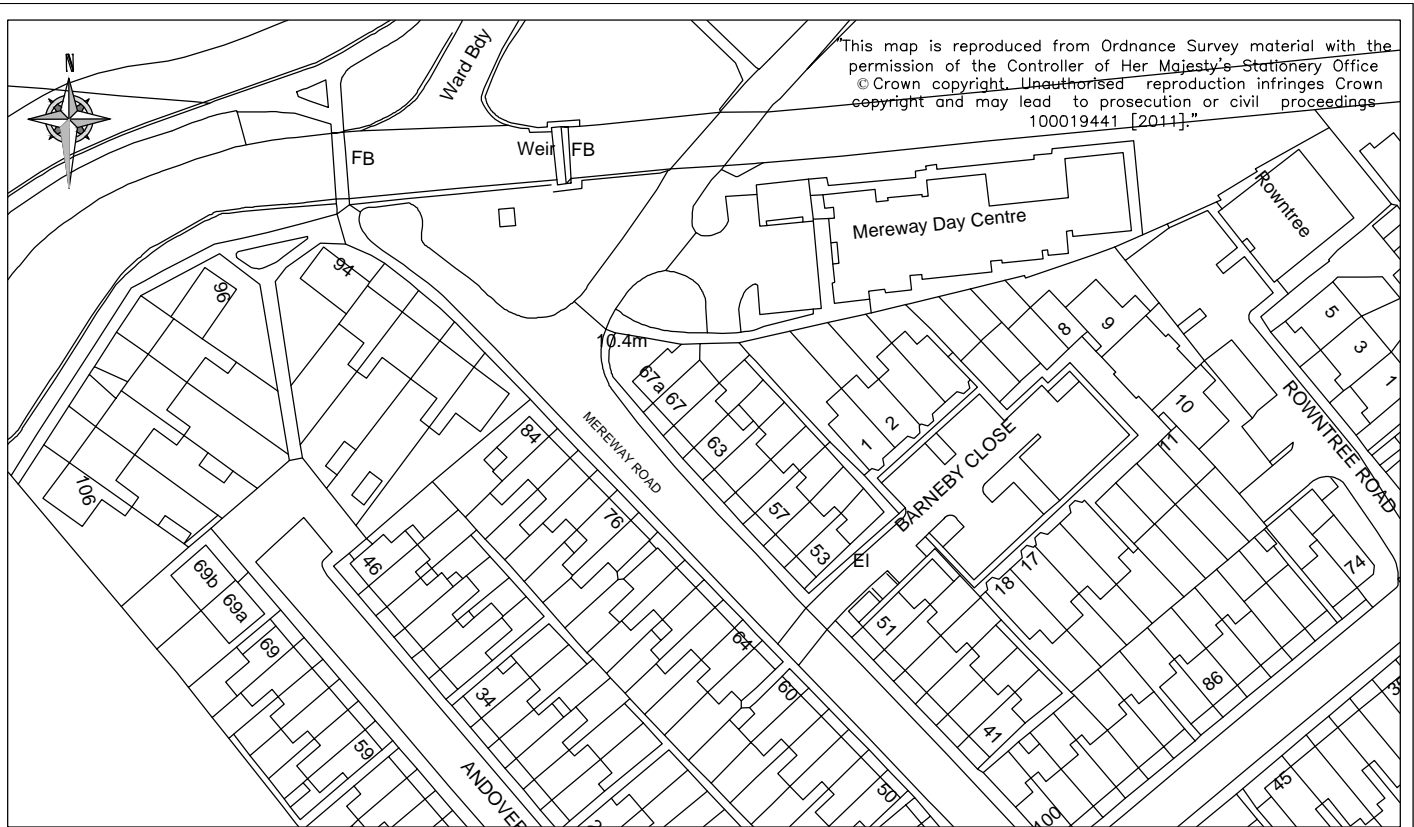


LOCATION PLAN - 1:250

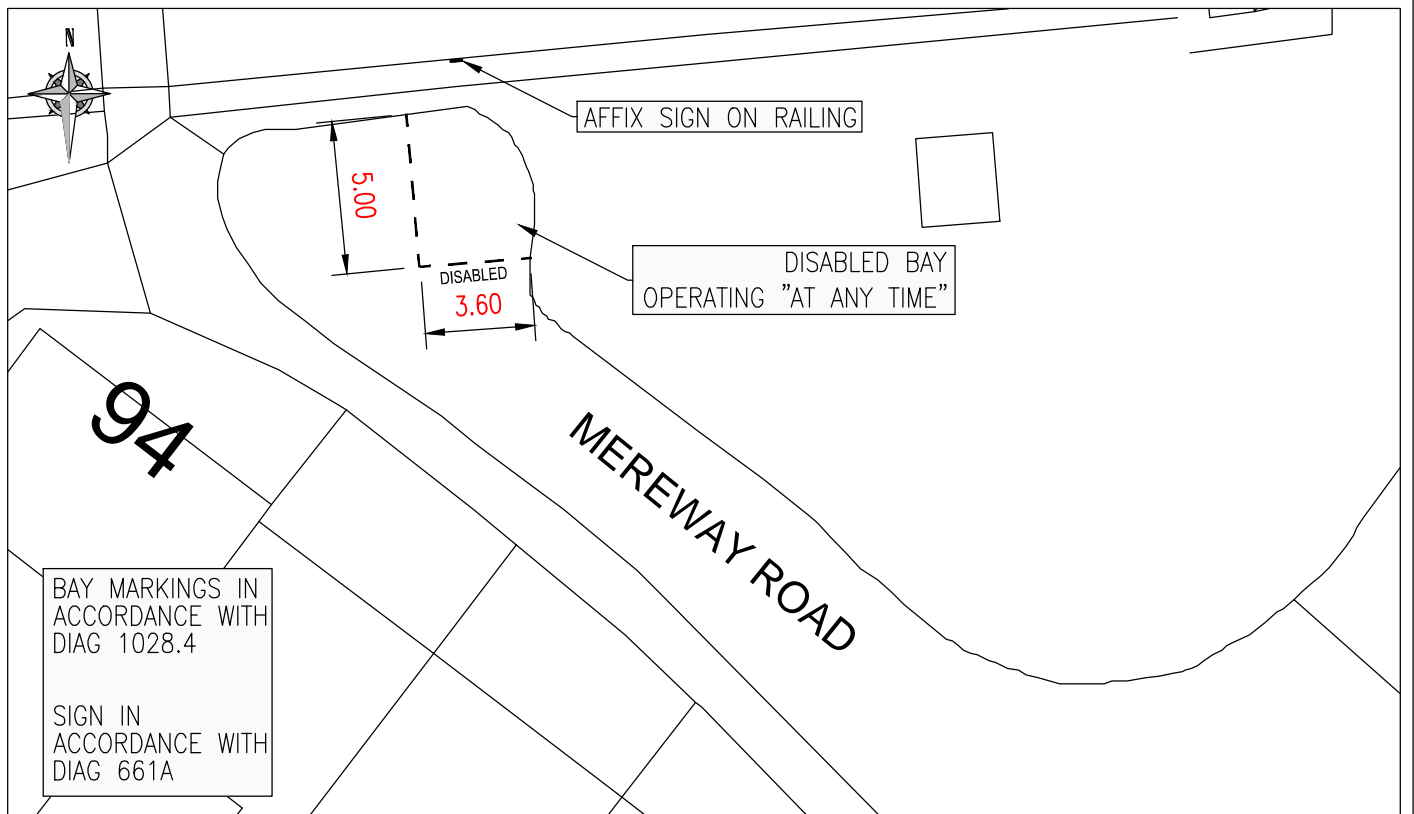


					CLIENT		LONDON BOROUGH OF RICHMOND UPON THAMES	
					PROJECT		DISABLED PARKING BAY	
					DRAWING TITLE		WEMBLEY ROAD, HAMPTON	
					ISSUING OFFICE		TWICKENHAM	
					TELEPHONE		08456 122 660	
					DRAWING NUMBER		2288.12.01B.474114	
REVISION	DRAWN BY & DATE	DESIGNED BY & DATE	CHECKED BY & DATE	APPROVED BY & DATE	Scale (at A4 size)		REVISION	
					AS SHOWN			

Draft	
Issue	✓



LOCATION PLAN-1:1250



LOCATION PLAN-1:250



					CLIENT LONDON BOROUGH OF RICHMOND UPON THAMES					
					PROJECT DISABLED PARKING BAY					
					DRAWING TITLE MEREWAY ROAD					
					TWICKENHAM					
REVISION	DRAWN BY & DATE	DESIGNED BY & DATE	CHECKED BY & DATE	APPROVED BY & DATE	Draft	ISSUING OFFICE TWICKENHAM			DRAWING NUMBER 2288.12.01B.473913	REVISION
					Issue					

The London Borough of Richmond upon Thames (Free Parking Places) (People with Disabilities) (Amendment No. **) Order 201*

STATEMENT OF REASONS FOR PROPOSING TO MAKE THIS ORDER

- 1 Under delegated powers additional parking bays are proposed to be introduced for the exclusive use of Blue Badge holders who meet the criteria approved by the Transport Sub-Committee on 22 July 1996 and for any other vehicle displaying a valid disabled person's badge issued by a Local Authority.

The bays are situated:-

- (i) outside; No. 84, Atbara Road, Teddington
- (ii) outside; Nos 41-47, Avondale Road, Mortlake
- (iii) outside; No. 3, Deanhill Road, East Sheen
- (iv) outside; No. 36, East Sheen Avenue, East Sheen
- (v) outside; Nos 19-20, Fourth Cross Road, Twickenham
- (vi) outside; No. 39, Gladstone Avenue, Twickenham
- (vii) outside; Nos. 32-33, Hamilton Road, Twickenham
- (viii) outside; No. 7, Kendrey Gardens, Twickenham
- (ix) outside; Nos 41-43, Kings Road, East Sheen
- (x) outside; No. 202, Kneller Road, Whitton
- (xi) outside; No 15, Leinster Avenue, East Sheen
- (xii) outside; No 94, Mereway Road, Twickenham
- (xiii) outside; Nos 96-98, Richmond Hill Richmond
- (xiv) outside; No. 18, Sheen Park, Richmond
- (xv) outside; No.24, Victoria Road, Teddington
- (xvi) outside; No. 12, Wembley Road, Hampton

and will be in operation at all times.

- 2 The Council is also proposing to revoke or discontinue the use of the following bays, where there is no longer any demand for their use:-

- (i) outside; No. 41, Bushy Park Road, Twickenham
- (ii) outside; No. 55, Coval Road, Sheen
- (iii) outside; No. 2, Grosvenor Gardens, Sheen
- (iv) outside; No. 20, Kendrey Garden, Whitton
- (v) outside; No. 26, Kings Road, East Sheen
- (vi) outside; No. 16, Lancaster Cottages, Lancaster Park, Richmond
- (vii) outside; No. 15, Marsh Farm Road, Twickenham
- (viii) outside; No. 20, Orchard Road, Twickenham
- (ix) outside; No. 2C, Orleans Road, Twickenham
- (x) outside; No. 52, Rectory Road, Barnes
- (xi) outside; No. 33, Ripley Gardens, Mortlake
- (xii) outside; No. 14, St Pauls Road, Richmond
- (xiii) outside; No. 63, Somerset Road, Teddington
- (xiv) outside; No. 29, Trehern Road, Sheen
- (xv) outside; Michels Almshouse, The Vineyard, Richmond
- (xvi) outside; No. 52, Windsor Road, Teddington
- (xvii) outside; No. 27, Worple Street, Mortlake

FRDS AO**
Various Streets, Batch 12/01B
201*/*

- 3 The Council is also proposing to discontinue the use of the following bay, which was introduced as an advisory bay:

68 Kings Road, Teddington.

30 November 2012