

Surrey

Published 1920

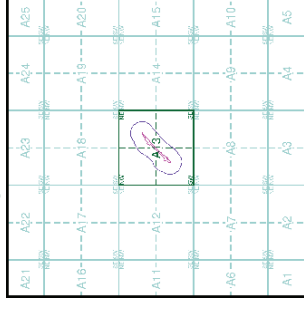
Source map scale - 1:10,560

The historical maps shown were reproduced from maps predominantly held at the Ordnance Survey, which were adopted for England, Wales and Scotland in the 1840's. In 1854 the OS adopted the Cassini Projection, which was used for the maps shown here used to update the 1:10,560 maps. The published data is then therefore from some years later than the surveyed date. Before 1938, all OS maps were based on the Cassini Projection, with independent surveys of a single county or group of counties, giving rise to significant inaccuracies in cutting areas. In the late 1940's, a Provisional Edition was produced, which updated the 1:10,560 mapping from a number of sources. The maps appear unfinished - with all military camps and other strategic sites removed. These maps were initially overprinted with the National Grid. In 1970, the first 1:10,000 maps were produced using the Transverse Mercator Projection. The revision process continued until recently, with new editions appearing every 10 years or so for urban areas.

Map Name(s) and Date(s)

002SW	1920	1:10,560
-------	------	----------

Historical Map - Slice A



Order Details

Order Number: 242049826_1_1
 Customer Ref: 102963 HTB JB
 National Grid Reference: 523020, 178090

Site Details

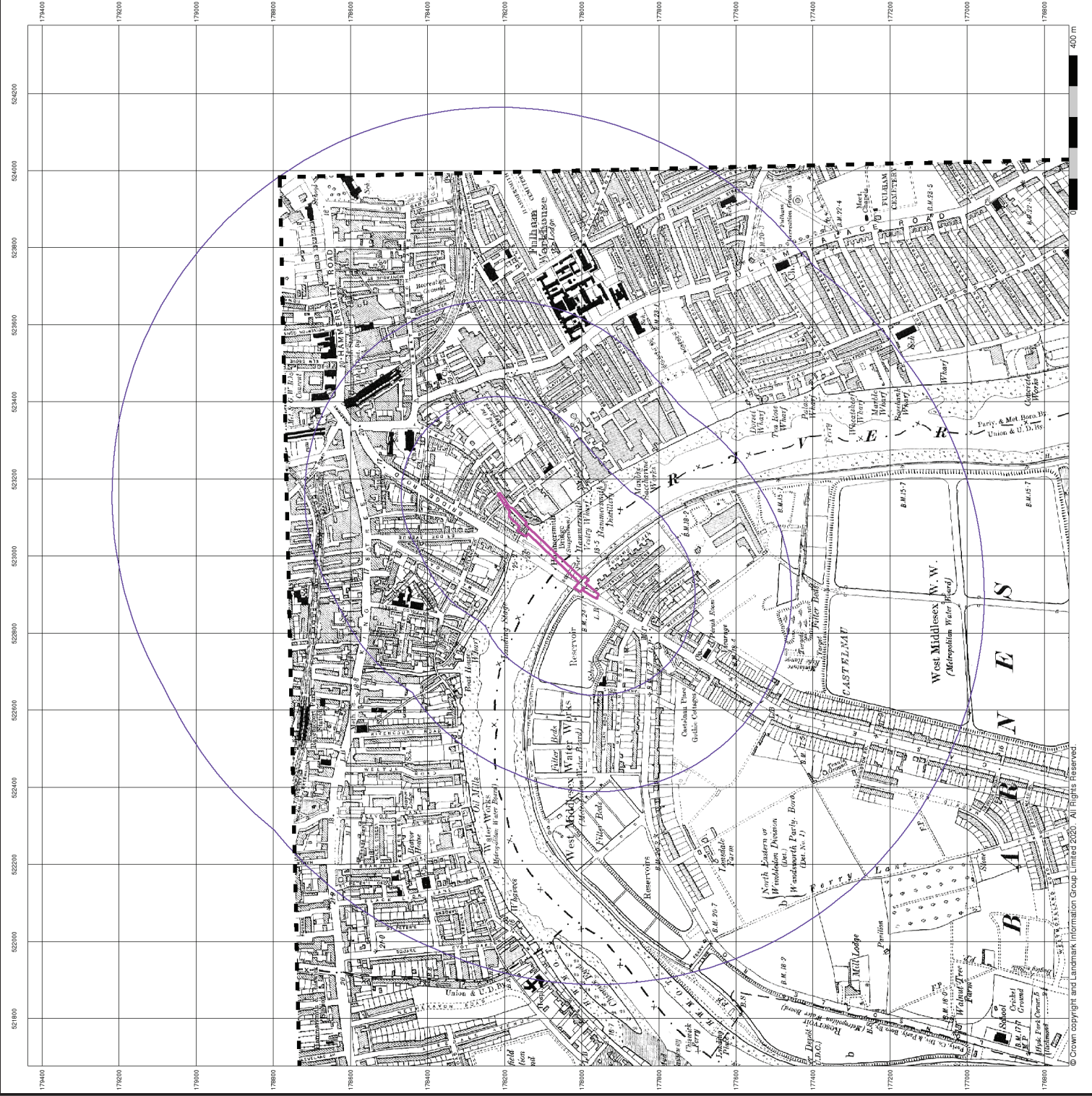
Slice: A
 Site Area (Ha): 0.57
 Search Buffer (m): 1000

Site Details

Hammersmith Temporary Bridge, Hammersmith, London, W6 9PF



Tel: 0844 844 9952
 Fax: 0844 844 9951
 Web: www.envirocheck.co.uk



London

Published 1920

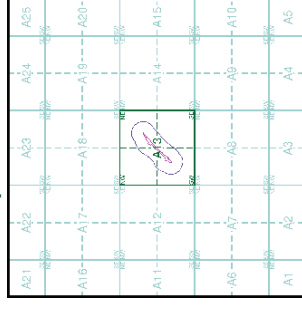
Source map scale - 1:10,560

The historical maps shown were reproduced from maps predominantly held at the Ordnance Survey, which were adopted for England, Wales and Scotland in the 1940's. In 1954 a 1:2,500 scale map was produced for the urban areas of London. These are used to update the 1:10,560 maps. The published data is then therefore often some years later than the surveyed date. Before 1938, all OS maps were based on the Cassini Projection, with independent surveys of a single county or group of counties, giving rise to significant inaccuracies in outlying areas. In the late 1940's, a Provisional Edition was produced, which updated the 1:10,560 mapping from a number of sources. The maps appear 'unfinished', with all military camps and other strategic sites removed. These maps were initially overprinted with the National Grid. In 1970, the first 1:10,000 maps were produced using the Transverse Mercator Projection. The revision process continued until recently, with new editions appearing every 10 years or so for urban areas.

Map Name(s) and Date(s)

00400	1920
1:10,560	
00800	1920
1:10,560	

Historical Map - Slice A



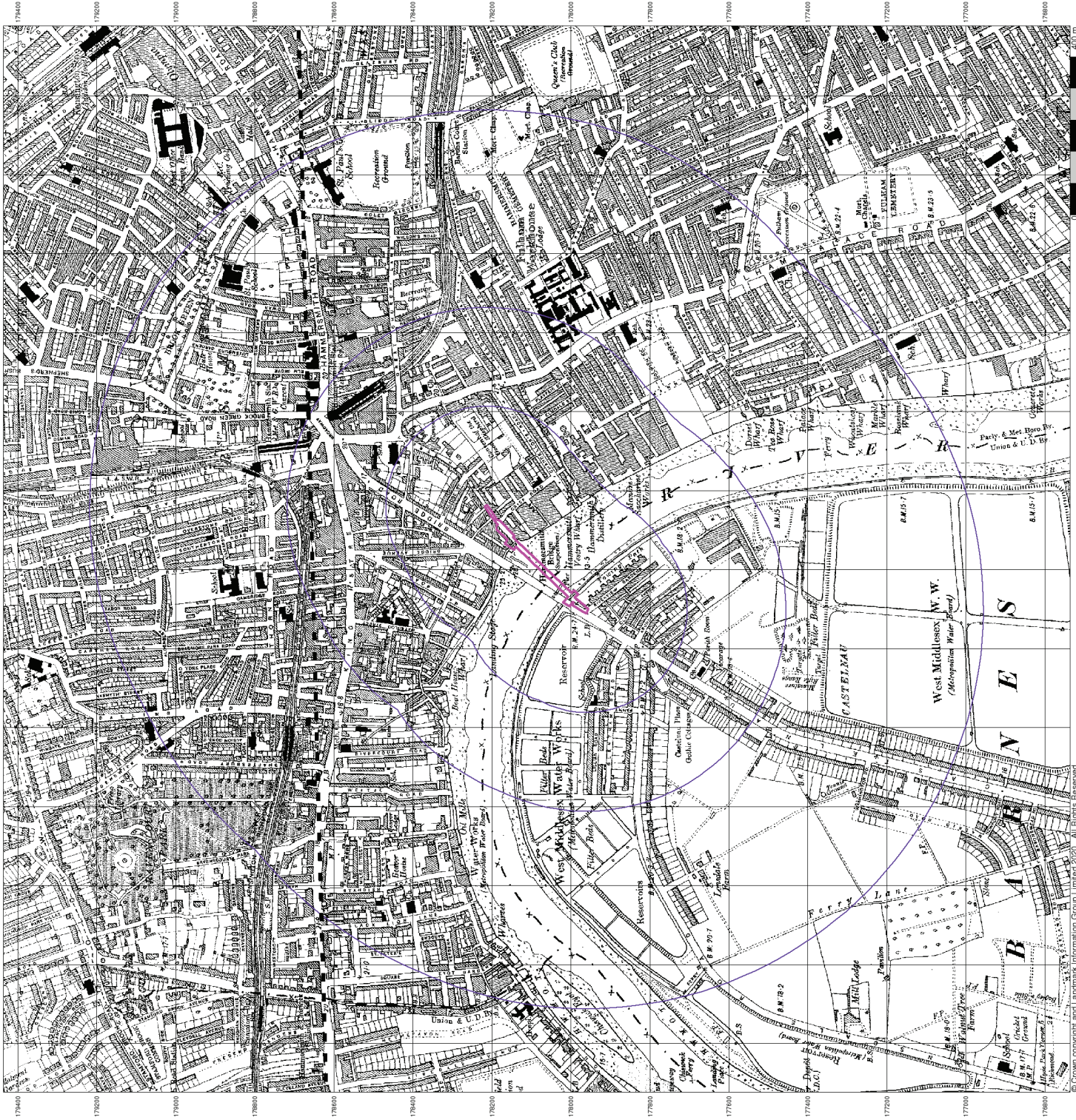
Order Details

Order Number: 242049826_1_1
 Customer Ref: 102963 HTB JB
 National Grid Reference: 523020, 178090

Site Area (Ha): 0.57
 Search Buffer (m): 1000

Site Details

Hammersmith Temporary Bridge, Hammersmith, London, W6 9PF



Surrey

Published 1933

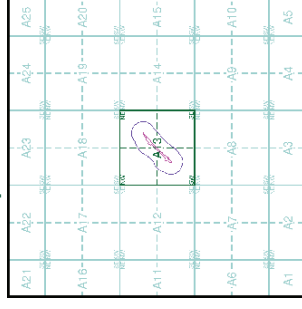
Source map scale - 1:10,560

The historical maps shown were reproduced from maps predominantly held at the Ordnance Survey, which were adopted for England, Wales and Scotland in the 1940's. In 1854 the Ordnance Survey published the first 1:25,000 scale maps. These maps were used to update the 1:10,560 maps. The published data is then therefore often some years later than the surveyed date. Before 1938, all OS maps were based on the Cassini Projection, with independent surveys of a single county or group of counties, giving rise to significant inaccuracies in cutting areas. In the late 1940's, a Provisional Edition was produced, which updated the 1:10,560 mapping from a number of sources. The maps appear unfinished - with all military camps and other strategic sites removed. These maps were initially overprinted with the National Grid. In 1970, the first 1:10,000 maps were produced using the Transverse Mercator Projection. The revision process continued until recently, with new editions appearing every 10 years or so for urban areas.

Map Name(s) and Date(s)

002SW	1933	1:10,560
-------	------	----------

Historical Map - Slice A



Order Details

Order Number: 242049826_1_1
 Customer Ref: 102963 HTB JB
 National Grid Reference: 523020, 178090

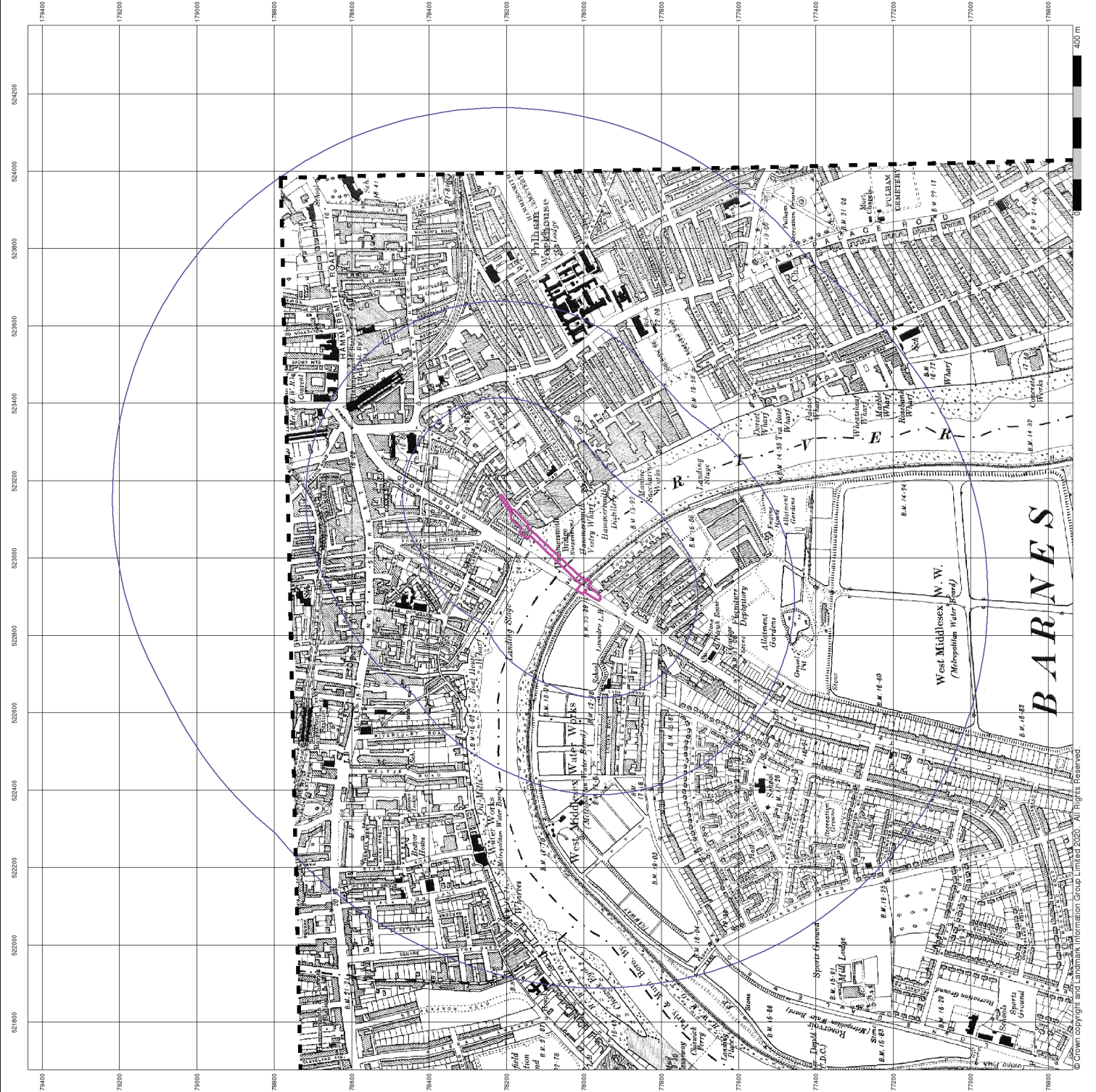
Slice: A

Site Area (Ha): 0.57

Search Buffer (m): 1000

Site Details

Hammersmith Temporary Bridge, Hammersmith, London, W6 9PF



© Crown copyright and Landmark Information Group Limited 2020. All rights reserved.

Surrey

Published 1933

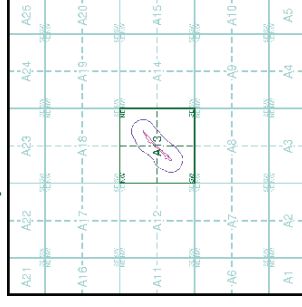
Source map scale - 1:10,560

The historical maps shown were reproduced from maps predominantly held at the time adopted for England, Wales and Scotland in the 1940's. In 1864 the Ordnance Survey published the first 1:25,000 scale maps. These maps were used to update the 1:10,560 maps. The published date is then therefore often some years later than the surveyed date. Before 1938, all OS maps were based on the Cassini Projection, with independent surveys of a single county or group of counties, giving rise to significant inaccuracies in cutting areas. In the late 1940's, a Provisional Edition was produced, which updated the 1:10,560 mapping from a number of sources. The maps appear unfinished - with all military camps and other strategic sites removed. These maps were initially overprinted with the National Grid. In 1970, the first 1:10,000 maps were produced using the Transverse Mercator Projection. The revision process continued until recently, with new editions appearing every 10 years or so for urban areas.

Map Name(s) and Date(s)

002SW	1933	1:10,560
-------	------	----------

Historical Map - Slice A



Order Details

Order Number: 242049826_1_1
 Customer Ref: 102963 HTB JB
 National Grid Reference: 523020, 178090

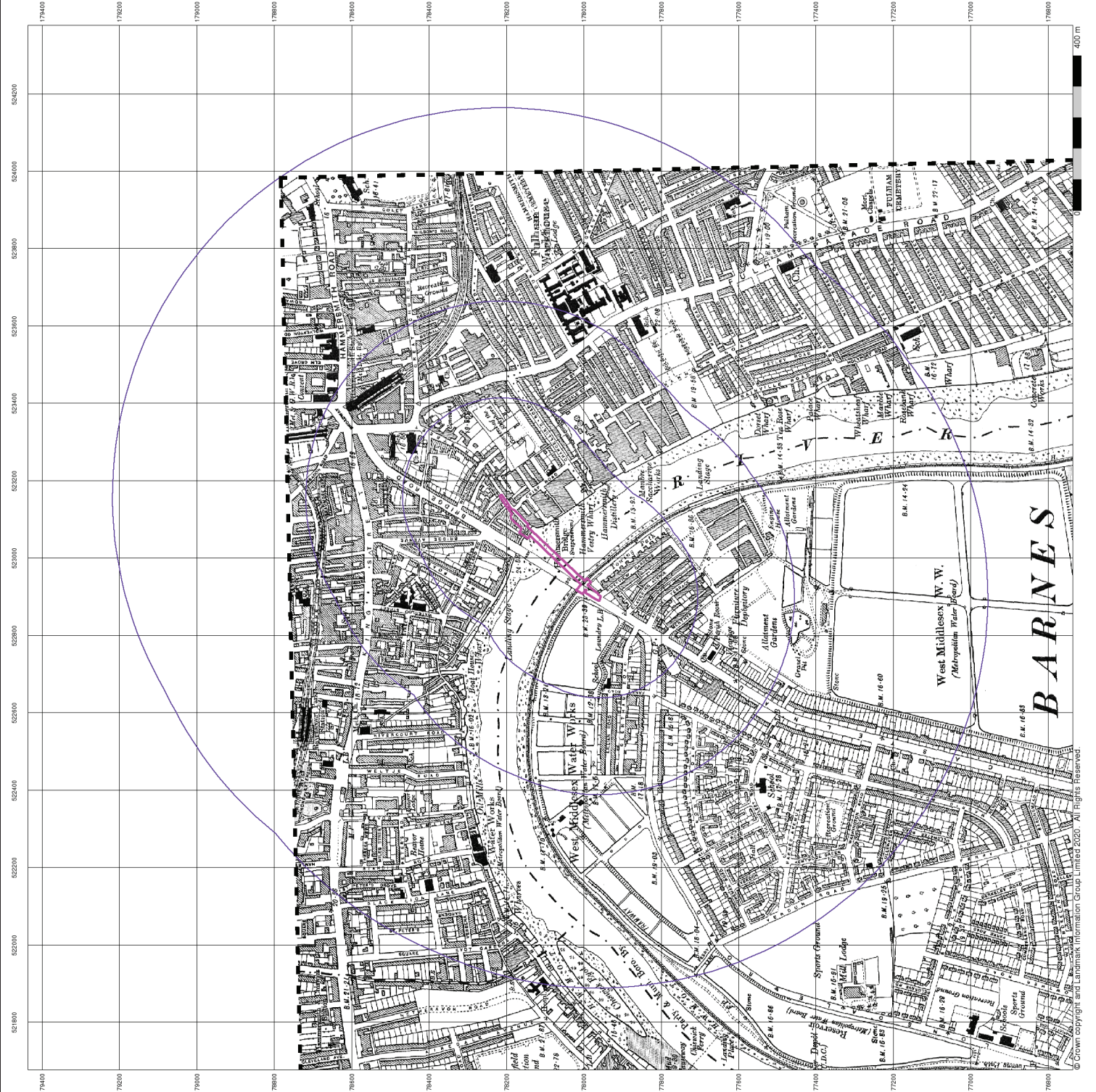
Slice: A

Site Area (Ha): 0.57

Search Buffer (m): 1000

Site Details

Hammersmith Temporary Bridge, Hammersmith, London, W6 9PF



London

Published 1938

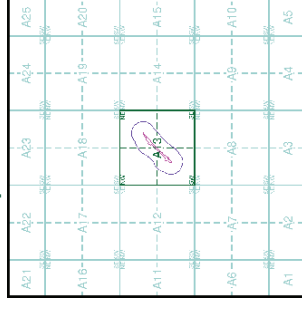
Source map scale - 1:10,560

The historical maps shown were reproduced from maps predominantly held at the Ordnance Survey office in Southampton in the 1940's. In 1854 the Ordnance Survey adopted the Cassini Projection for England, Wales and Scotland in the 1840's. In 1864 the Ordnance Survey adopted the Transverse Mercator Projection for the United Kingdom. The maps shown here were produced using the Transverse Mercator Projection. The revision process continued until recently, with new editions appearing every 10 years or so for urban areas.

Map Name(s) and Date(s)

08000
1938
1:10,560

Historical Map - Slice A



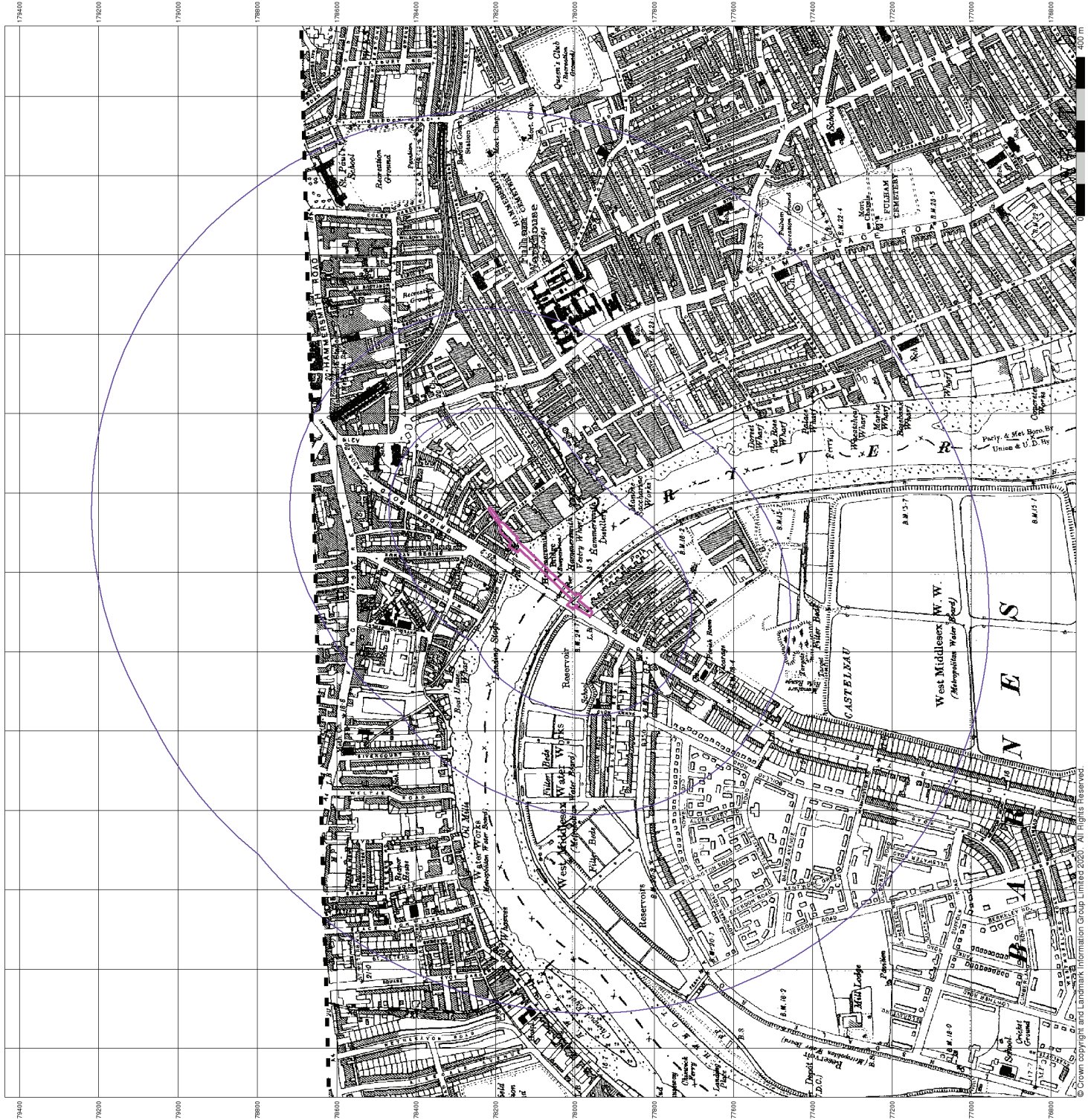
Order Details

Order Number: 242049826_1_1
 Customer Ref: 102963 HTB JB
 National Grid Reference: 523020, 178090

Slice: A
 Site Area (Ha): 0.57
 Search Buffer (m): 1000

Site Details

Hammersmith Temporary Bridge, Hammersmith, London, W6 9PF



Ordnance Survey Plan Published 1940

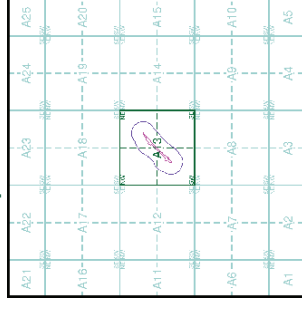
Source map scale - 1:10,000

The historical maps shown were reproduced from maps predominantly held at the Ordnance Survey offices in England, Wales and Scotland in the 1940's. In 1854 the first 2,500 maps were published for the Ordnance Survey. The maps were used to update the 1:10,000 maps. The published date is then therefore often some years later than the surveyed date. Before 1938, all OS maps were based on the Cassini Projection, with independent surveys in cutting county or group of counties, giving rise to significant inaccuracies in cutting areas. In the late 1940's, a Provisional Edition was produced, which updated the 1:10,000 mapping from a number of sources. The maps appear 'unfinished' - with all military camps and other strategic sites removed. These maps were initially overprinted with the National Grid. In 1970, the first 1:10,000 maps were produced using the Transverse Mercator Projection. The revision process continued until recently, with new editions appearing every 10 years or so for urban areas.

Map Name(s) and Date(s)

TO27NW
1940
1:10,560

Historical Map - Slice A




Order Details

Order Number: 242048626_1_1
Customer Ref: 102963 HTB JB
National Grid Reference: 523020, 178090

Site Area (Ha): 0.57
Search Buffer (m): 1000

Site Details

Hammersmith Temporary Bridge, Hammersmith, London, W6 9PF



Historical Aerial Photography Published 1948

Source map scale - 1:10,560

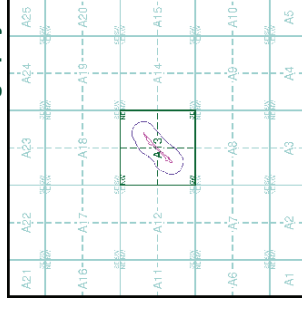
The Historical Aerial Photos were produced by the Ordnance Survey at a scale of 1:1250 and 1:10,560 from Air Force photography. They were prepared by an Ordnance Survey team in 1944 and 1951 as part of the preparation of conventional mapping. Due to post-war security concerns, the photos were checked for potentially unsafe information with security sites replaced by fake fields or clouds. The original editions were withdrawn and only later made available after a period of fifty years although due to the accuracy of the editing, without viewing both revisions it is not easy to spot the edits. Where available Landmark have included both revisions.

© Landmark Information Group and/or Data Suppliers 2010.

Map Name(s) and Date(s)

TOZ7NW
1948
1:10,560

Historical Aerial Photography - Slice A



Order Details

Order Number: 242049826_1_1
Customer Ref: 102963 HTB JB
National Grid Reference: 523020, 178090

Slice: A
Site Area (Ha): 0.57
Search Buffer (m): 1000

Site Details

Hammersmith Temporary Bridge, Hammersmith, London, W6
9PF



Tel: 0844 844 9952
Fax: 0844 844 9951
Web: www.envirocheck.co.uk



Historical Aerial Photography Published 1948

Source map scale - 1:10,560

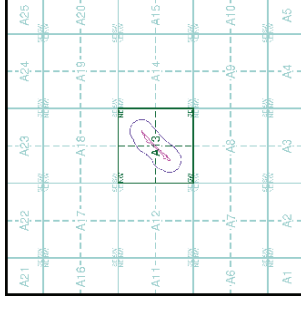
The Historical Aerial Photos were produced by the Ordnance Survey at a scale of 1:1250 and 1:10,560 from Air Force photography. They were prepared by an Ordnance Survey team in 1944 and 1951 as a result of preparation of conventional mapping due to post-war aerial photography. New security measures in the 1950s meant that every photograph was rechecked for potentially unsafe information with security sites replaced by fake fields or clouds. The original editions were withdrawn and only later made available after a period of fifty years although due to the accuracy of the editing, without viewing both revisions it is not easy to spot the edits. Where available Landmark have included both revisions.

© Landmark Information Group and/or Data Suppliers 2010.

Map Name(s) and Date(s)

TQ27NW
1948
1:10,560

Historical Aerial Photography - Slice A



Order Details

Order Number: 242049826_1_1
Customer Ref: 102963 HTB JB
National Grid Reference: 523020, 178090

Slice: A
Site Area (Ha): 0.57
Search Buffer (m): 1000

Site Details

Hammersmith Temporary Bridge, Hammersmith, London, W6
9PF



Tel: 0844 844 9952
Fax: 0844 844 9951
Web: www.envirocheck.co.uk

Ordnance Survey Plan Published 1958

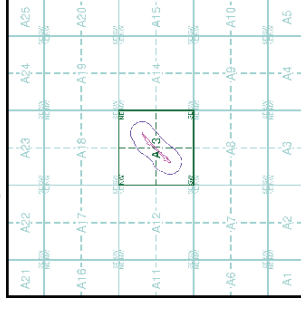
Source map scale - 1:10,000

The historical maps shown were reproduced from maps predominantly held at a 1:2,500 scale for England, Wales and Scotland in the 1840's. In 1854 the Ordnance Survey produced a series of 1:10,000 maps which were used to update the 1:2,500 maps. The published date is then therefore often some years later than the surveyed date. Before 1938, all OS maps were based on the Cassini Projection, with independent surveys of a single county or group of counties, giving rise to significant inaccuracies in cutting areas. In the late 1940's, a Provisional Edition was produced, which updated the 1:10,000 mapping from a number of sources. The maps appear 'unfinished' - with all military camps and other strategic sites removed. These maps were initially overprinted with the National Grid. In 1970, the first 1:10,000 maps were produced using the Transverse Mercator Projection. The revision process continued until recently, with new editions appearing every 10 years or so for urban areas.

Map Name(s) and Date(s)

TC02NW
1958
1:10,560

Historical Map - Slice A



Order Details

Order Number: 242048626_1_1
Customer Ref: 102963 HTB JB
National Grid Reference: 523020, 178090

Site Details

Slice: A
Site Area (Ha): 0.57
Search Buffer (m): 1000

Site Details

Hammersmith Temporary Bridge, Hammersmith, London, W6 9PF

