

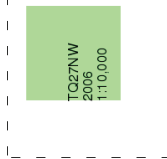
10k Raster Mapping

Published 2006

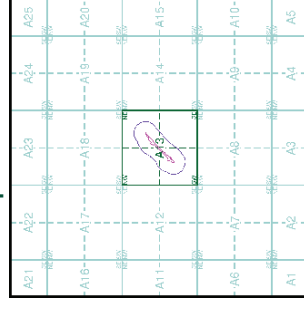
Source map scale - 1:10,000

The historical maps shown were produced from the Ordnance Survey's 1:10,000 colour raster mapping. These maps are from the data which was digitised in 1970. The data is highly detailed showing buildings, roads and field boundaries as well as all roads, tracks and paths. Road names are also included together with the relevant road number and classification. Boundary information (which includes county, unitary authority, district, civil parish and constituency,

Map Name(s) and Date(s)



Historical Map - Slice A



Order Details

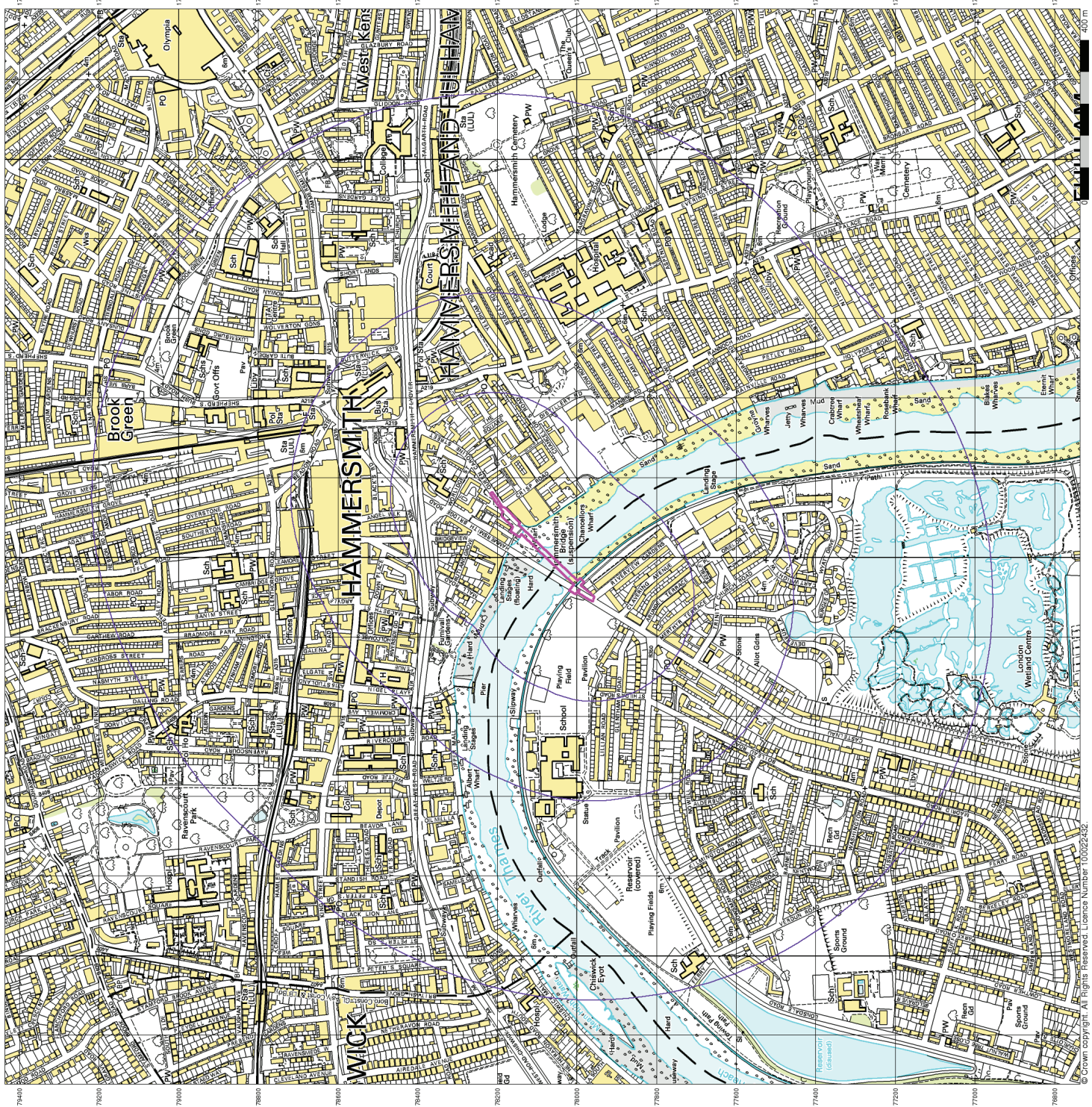
Order Number: 242049826_1_1
 Customer Ref: 102963 HTB JB
 National Grid Reference: 523020, 178090
 Slice: A
 Site Area (Ha): 0.57
 Search Buffer (m): 1000

Site Details

Hammersmith Temporary Bridge, Hammersmith, London, W6 9PF



Tel: 0844 844 9952
 Fax: 0844 844 9951
 Web: www.envirocheck.co.uk



VectorMap Local

Published 2020

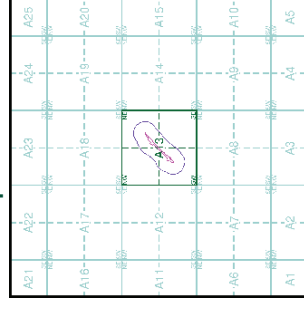
Source map scale - 1:10,000

VectorMap Local (Raster) is Ordnance Survey's highest detailed 'backdrop' mapping product. These maps are produced using OS's VectorMap Local, a mapping product with a resolution of 1:10,000, overlaid on the Ordnance Survey's VectorMap Local that has been designed for creating graphical products. OS VectorMap Local is derived from large-scale information surveyed at 1:250 scale (covering major towns and cities), 1:2500 scale (smaller towns, villages and developed rural areas), and 1:10,000 scale (mountain, moorland and river estuary areas).

Map Name(s) and Date(s)



Historical Map - Slice A

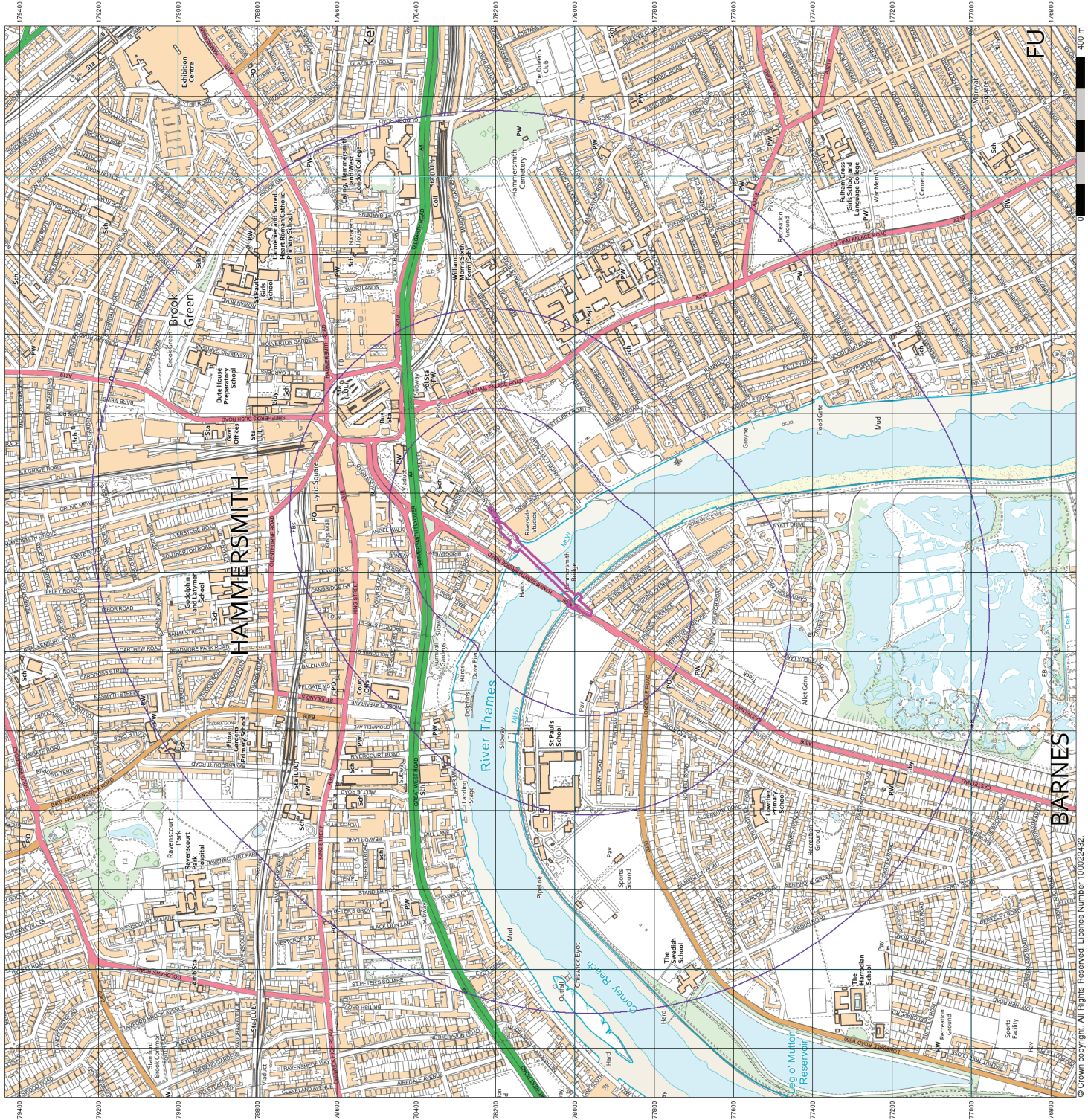


Order Details

Order Number: 242049826_1_1
Customer Ref: 102963 HTB JB
National Grid Reference: 523020, 178090
Site: A
Site Area (Ha): 0.57
Search Buffer (m): 1000

Site Details

Hammersmith Temporary Bridge, Hammersmith, London, W6 9PF



© Crown Copyright. All Rights Reserved. Licence Number: 100022432.

Historical Mapping Legends

Ordnance Survey County Series and Ordnance Survey Plan 1:2,500

Ordnance Survey Plan, Additional SIMs and Supply of Unpublished Survey Information 1:2,500 and 1:1,250

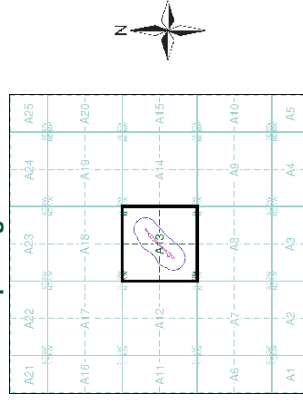
Large-Scale National Grid Data 1:2,500 and 1:1,250

Pell Frischmann

Historical Mapping & Photography included:

Mapping Type	Scale	Date	Pg
Middlesex	1:2,500	1887	2
Surrey	1:2,500	1888	3
London	1:2,500	1868	4
London	1:2,500	1869 - 1871	5
Surrey	1:2,500	1896	6
London	1:2,500	1913	7
Middlesex	1:2,500	1916	8
London	1:2,500	1935	9
Surrey	1:2,500	1935	10
Historical Aerial Photography	1:1,250	1946 - 1947	12
Ordnance Survey Plan	1:1,250	1951 - 1952	13
Ordnance Survey Plan	1:2,500	1952	14
Additional SIMs	1:2,500	1952	15
Ordnance Survey Plan	1:1,250	1957 - 1972	16
Ordnance Survey Plan	1:1,250	1963 - 1971	17
Supply of Unpublished Survey Information	1:1,250	1968	18
Ordnance Survey Plan	1:1,250	1974	19
Additional SIMs	1:1,250	1977	20
Additional SIMs	1:1,250	1981 - 1983	21
Large-Scale National Grid Data	1:1,250	1991	22
Large-Scale National Grid Data	1:1,250	1992 - 1995	23
Large-Scale National Grid Data	1:1,250	1995	24
Large-Scale National Grid Data	1:1,250	1996	25
Large-Scale National Grid Data	1:1,250	1996	26
Historical Aerial Photography	1:2,500	1999	27

Historical Map - Segment A13



Order Details

Order Number: 242048826_1_1
 Customer Ref: 102963 HTB JB
 National Grid Reference: 523020, 178090
 Slice: A
 Site Area (Ha): 0.57
 Search Buffer (m): 100

Site Details

Hammersmith Temporary Bridge, Hammersmith, London, W6
 9PF



Tel: 0844 844 9952
 Fax: 0844 844 9951
 Web: www.envirocheck.co.uk
 A Landmark Information Group Service v50.0 04-May-2020 Page 1 of 27

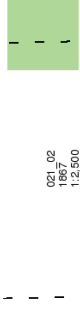
Middlesex

Published 1867

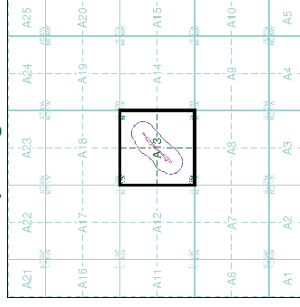
Source map scale - 1:2,500

The historical maps shown were reproduced from maps predominantly held in the archives of the Ordnance Survey for England, Wales and Scotland in the 1940s. The original maps were published for military purposes by the Ordnance Survey in the 1860s. The published date given below is often some years later than the surveyed date. Before 1938, all OS maps were based on the Cassini Projection, with independent surveys of a single county or group of counties, giving rise to significant inaccuracies in outlying areas.

Map Name(s) and Date(s)



Historical Map - Segment A13



Order Details

Order Number: 242048626_1_1
 Customer Ref: 102963 HTB JB
 National Grid Reference: 523020, 178090
 Slice: A
 Site Area (Ha): 0.57
 Search Buffer (m): 100

Site Details

Hammersmith Temporary Bridge, Hammersmith, London, W6 9PF



Surrey

Published 1868

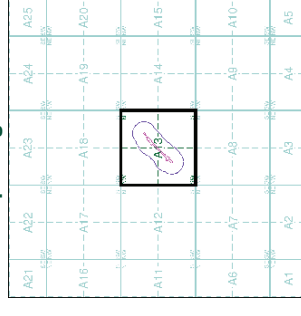
Source map scale - 1:2,500

The historical maps shown were reproduced from maps predominantly held in the archives of the Ordnance Survey, which were adopted for England, Wales and Scotland in the 1940s. 1868 is the earliest date for which a map is available for the area covered by the site. The published date given below is often some years later than the surveyed date. Before 1938, all OS maps were based on the Cassini Projection, with independent surveys of a single county or group of counties, giving rise to significant inaccuracies in outlying areas.

Map Name(s) and Date(s)

002_10
1868
1:2,500

Historical Map - Segment A13

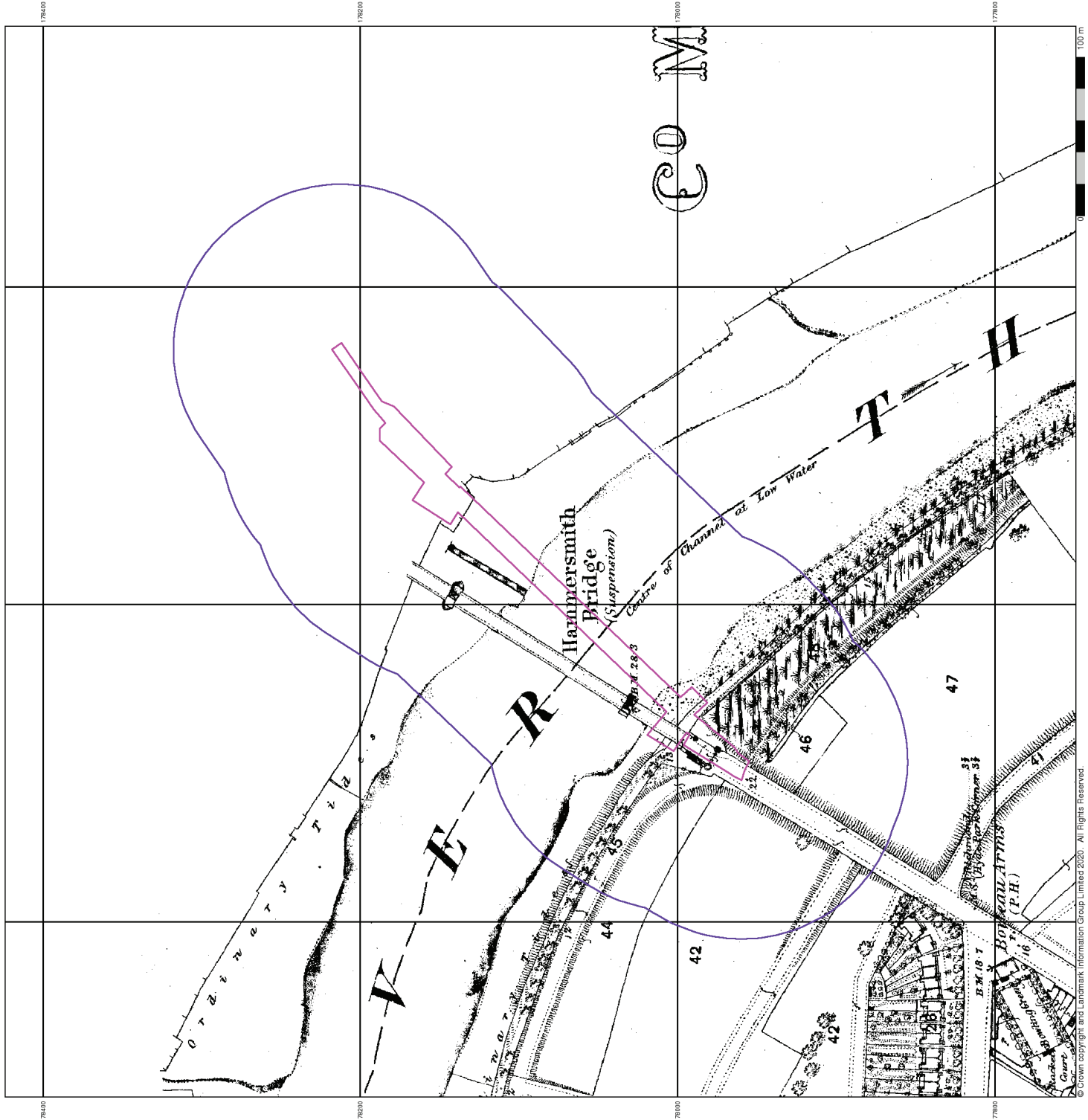


Order Details

Order Number: 242048626_1_1
Customer Ref: 102963 HTB JB
National Grid Reference: 523020, 178090
Slice: A
Site Area (Ha): 0.57
Search Buffer (m): 100

Site Details

Hammersmith Temporary Bridge, Hammersmith, London, W6 9PF



Surrey

Published 1868

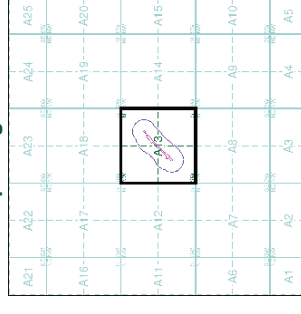
Source map scale - 1:2,500

The historical maps shown were reproduced from maps predominantly held in the archives of the Ordnance Survey, which were adopted for England, Wales and Scotland in the 1940s. 1868 is the earliest date for which a map is available for the area covered by the site. The published date given below is often some years later than the surveyed date. Before 1938, all OS maps were based on the Cassini Projection, with independent surveys of a single county or group of counties, giving rise to significant inaccuracies in outlying areas.

Map Name(s) and Date(s)

002_10
1868
1:2,500

Historical Map - Segment A13



Order Details

Order Number: 242048826_1_1
Customer Ref: 102963 HTB JB
National Grid Reference: 523020, 1778090
Slice: A
Site Area (Ha): 0.57
Search Buffer (m): 100

Site Details

Hammersmith Temporary Bridge, Hammersmith, London, W6 9PF

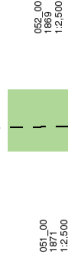
London

Published 1869 - 1871

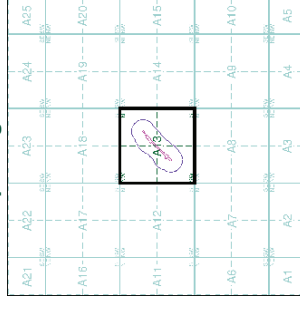
Source map scale - 1:2,500

The historical maps shown were reproduced from maps predominantly held at the Ordnance Survey in England and Scotland in 1940, 1947, 1954 and 1962. The maps were reproduced for the purpose of providing a historical context to the site. The published date given below is often some years later than the surveyed date. Before 1938 all OS maps were based on the Cassini Projection, with independent surveys of a single county or group of counties, giving rise to significant inaccuracies in outlying areas.

Map Name(s) and Date(s)



Historical Map - Segment A13

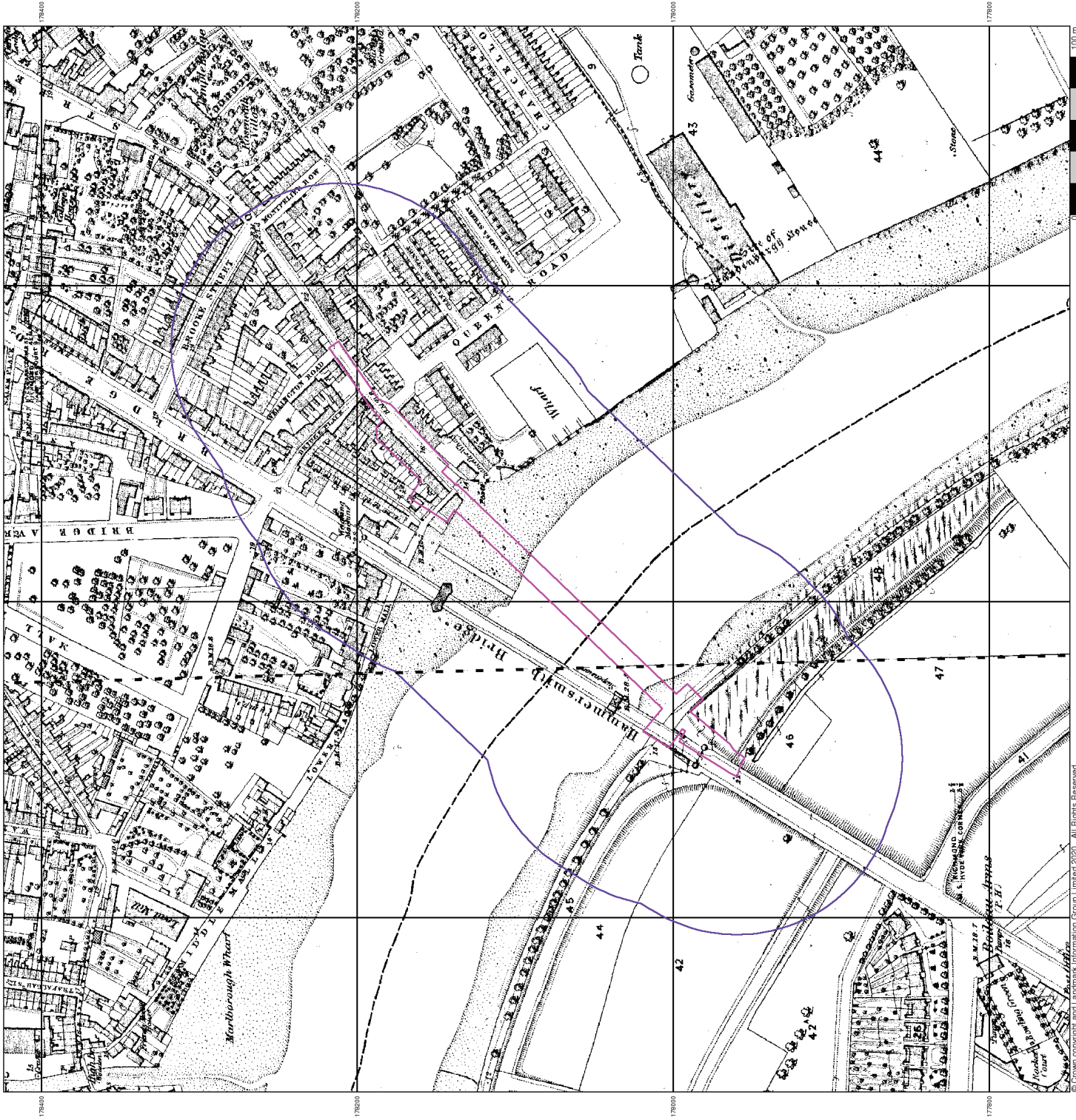


Order Details

Order Number: 242048626_1_1
 Customer Ref: 102963 HTB JB
 National Grid Reference: 523020, 178090
 Slice: A
 Site Area (Ha): 0.57
 Search Buffer (m): 100

Site Details

Hammersmith Temporary Bridge, Hammersmith, London, W6
 9PF



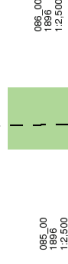
London

Published 1896

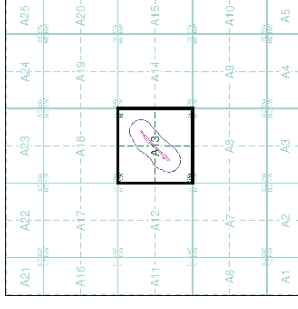
Source map scale - 1:2,500

The historical maps shown were reproduced from maps predominantly held in the Ordnance Survey archives for England, Wales and Scotland in line with the provisions of the Copyright, Designs and Patents Act 1988. The published date given below is often some years later than the surveyed date. Before 1938 all OS maps were based on the Cassini Projection, with independent surveys of a single county or group of counties, giving rise to significant inaccuracies in outlying areas.

Map Name(s) and Date(s)



Historical Map - Segment A13



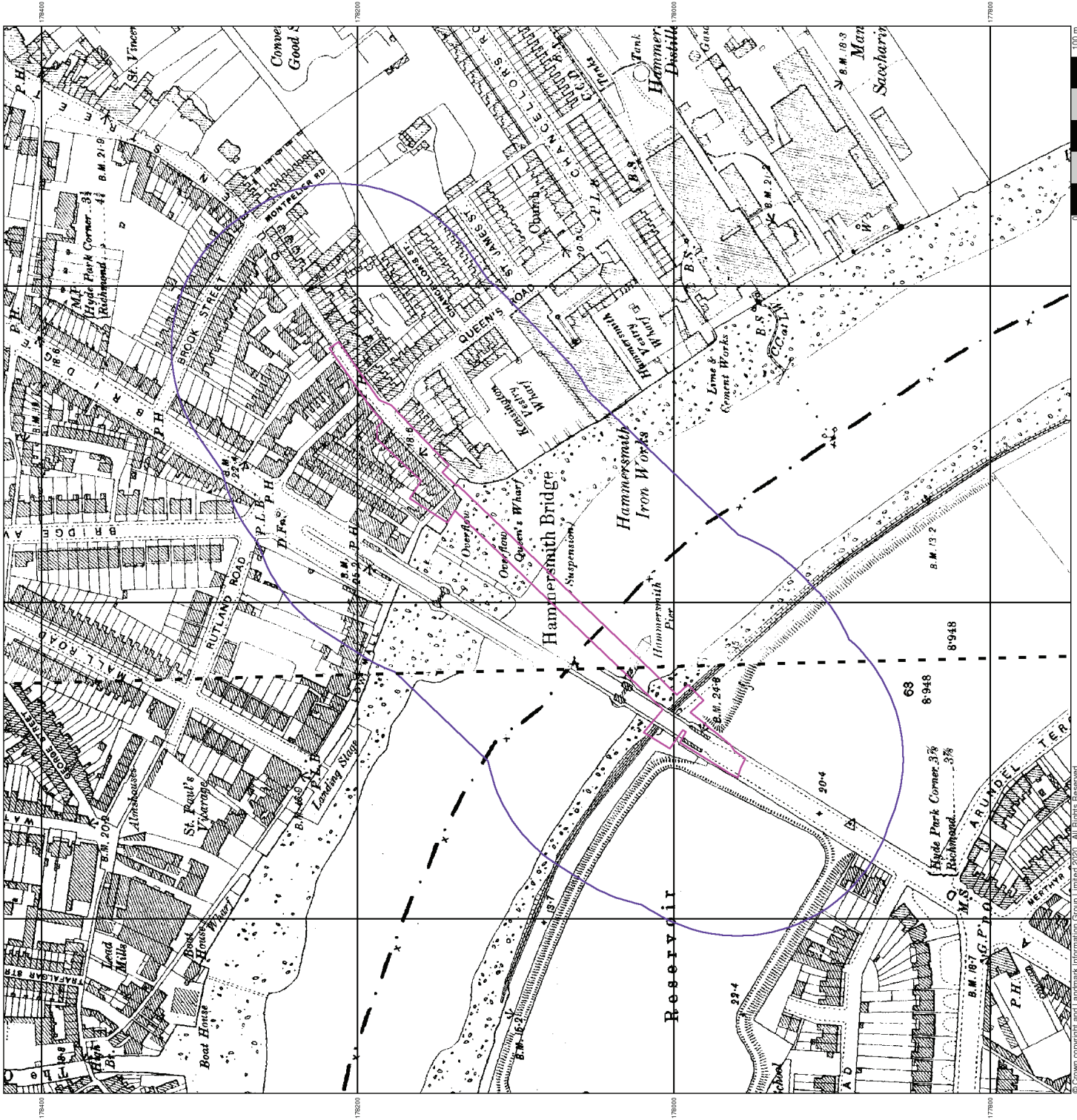
Order Details

Order Number: 242049826_1_1
Customer Ref: 102963 HTB JB
National Grid Reference: 523020, 178090

Site Area (Ha): 0.57
Search Buffer (m): 100

Site Details

Hammersmith Temporary Bridge, Hammersmith, London, W6 9PF



Surrey

Published 1913

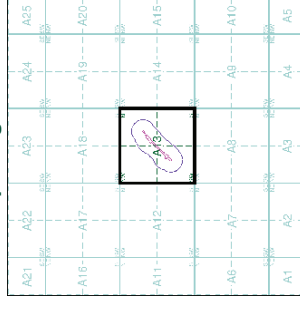
Source map scale - 1:2,500

The historical maps shown were reproduced from maps predominantly held in the archives of the Ordnance Survey, which were adopted for England, Wales and Scotland in the 1940s. The 1854 Ordnance Survey map for Surrey was reproduced from a map published by the Ordnance Survey in 1854. The published date given below is often some years later than the surveyed date. Before 1938, all OS maps were based on the Cassini Projection, with independent surveys of a single county or group of counties, giving rise to significant inaccuracies in outlying areas.

Map Name(s) and Date(s)

002_10
1913
1:2,500

Historical Map - Segment A13



Order Details

Order Number: 242048626_1_1
 Customer Ref: 102963 HTB JB
 National Grid Reference: 523020, 178090
 Slice: A
 Site Area (Ha): 0.57
 Search Buffer (m): 100

Site Details

Hammersmith Temporary Bridge, Hammersmith, London, W6
 9PF



London

Published 1916

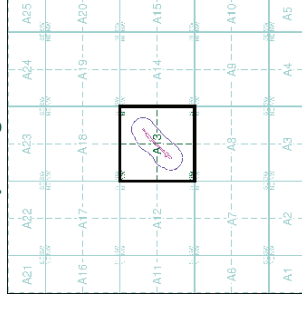
Source map scale - 1:2,500

The historical maps shown were reproduced from maps predominantly held in the National Library of Scotland in the United Kingdom and in the National Library of Scotland in Edinburgh, Scotland in the United Kingdom. The maps were reproduced from the original maps published by the Ordnance Survey in 1916. The published date given below is often some years later than the surveyed date. Before 1938 all OS maps were based on the Cassini Projection, with independent surveys of a single county or group of counties, giving rise to significant inaccuracies in outlying areas.

Map Name(s) and Date(s)



Historical Map - Segment A13

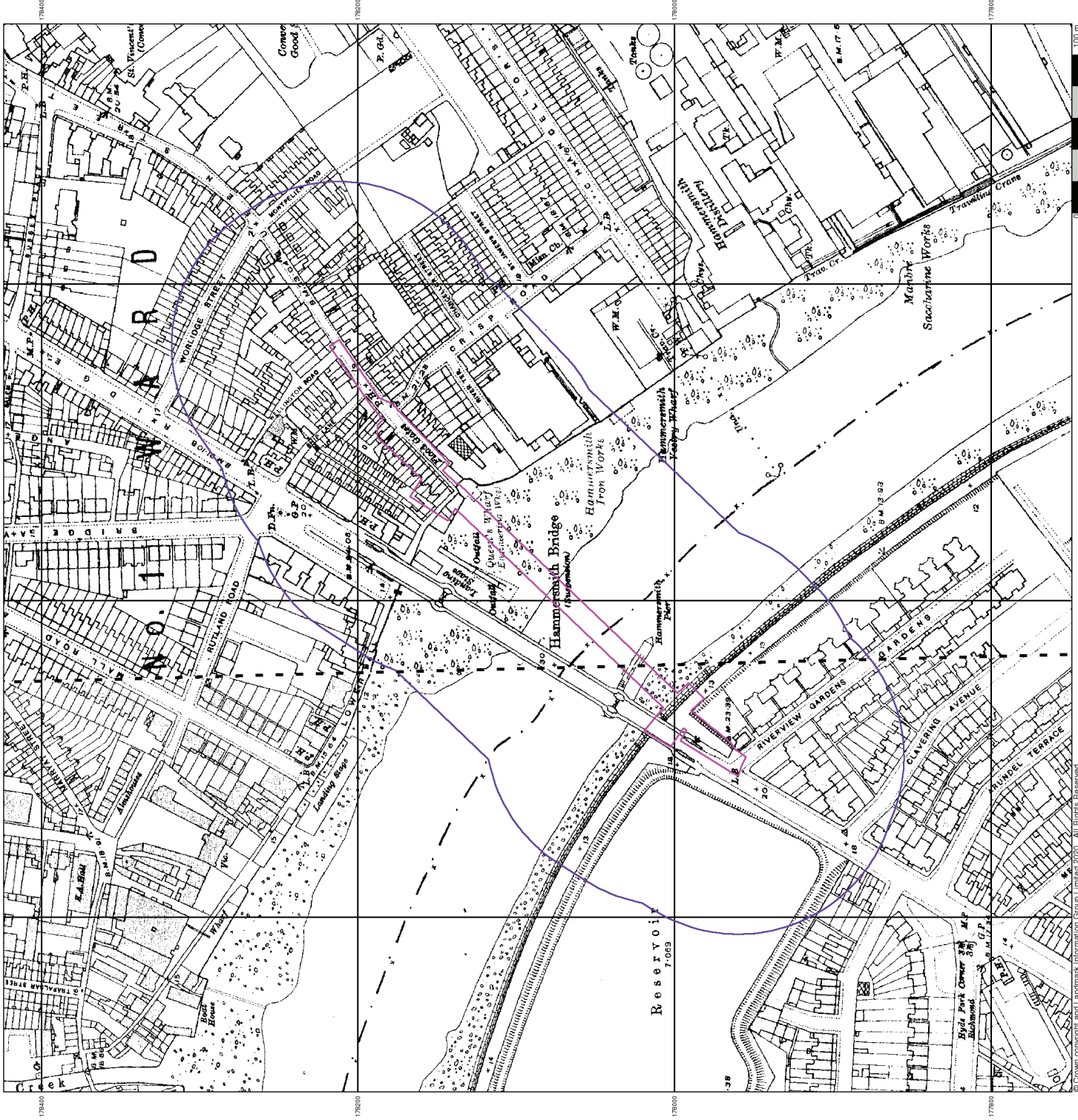


Order Details

Order Number: 242048626_1_1
 Customer Ref: 102963 HTB JB
 National Grid Reference: 523020, 178090
 Slice: A
 Site Area (Ha): 0.57
 Search Buffer (m): 100

Site Details

Hammersmith Temporary Bridge, Hammersmith, London, W6 9PF



© Crown copyright and Landmark Information Group Limited 2020. All rights reserved.

Middlesex

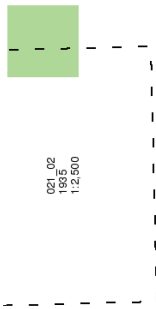
Published 1935

Source map scale - 1:2,500

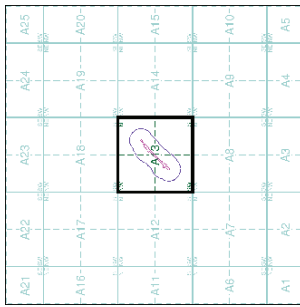
The historical maps shown were reproduced from maps predominantly held at the Ordnance Survey in England, Wales and Scotland in the 1940s. The 1:2,500 scale maps were first published for Middlesex by Ordnance Survey in 1854. The published date given below is often some years later than the surveyed date. Before 1938, all OS maps were based on the Cassini Projection, with independent surveys of a single county or group of counties, giving rise to significant inaccuracies in outlying areas.

Map Name(s) and Date(s)

021_062
1985
1:2,500



Historical Map - Segment A13



Order Details

Order Number: 242048626_1_1
Customer Ref: 102963 HTB JB
National Grid Reference: 523020, 178090

Slice: A
Site Area (Ha): 0.57
Search Buffer (m): 100

Site Details

Hammersmith Temporary Bridge, Hammersmith, London, W6 9PF



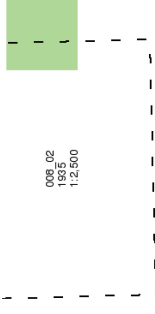
London

Published 1935

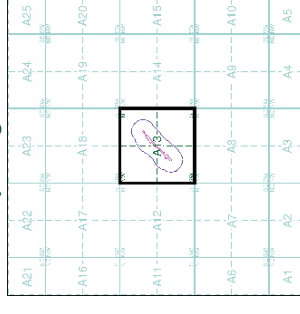
Source map scale - 1:2,500

The historical maps shown were reproduced from maps predominantly held at the Ordnance Survey office in Southampton in the 1940s. The 1:2,500 scale maps were published for military purposes by 1866. It covered the whole of what was considered to be the cultivated parts of Great Britain. The published date given below is often some years later than the surveyed date. Before 1938, all OS maps were based on the Cassini Projection, with independent surveys of a single county or group of counties, giving rise to significant inaccuracies in outlying areas.

Map Name(s) and Date(s)



Historical Map - Segment A13



Order Details

Order Number: 242048626_1_1
Customer Ref: 102963 HTB JB
National Grid Reference: 523020, 178090
Slice: A
Site Area (Ha): 0.57
Search Buffer (m): 100

Site Details

Hammersmith Temporary Bridge, Hammersmith, London, W6 9PF



Surrey

Published 1935

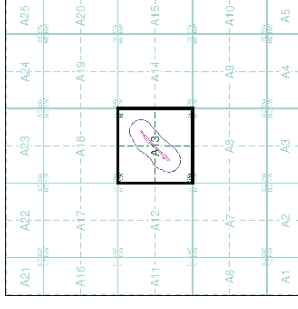
Source map scale - 1:2,500

The historical maps shown were reproduced from maps predominantly held at the Ordnance Survey office in Southampton in the 1940s. The maps were adopted for England, Wales and Scotland in the 1940s. The 1864 map was reproduced from the original map held at the Ordnance Survey office. The whole of what was considered to be the cultivated parts of Great Britain. The published date given below is often some years later than the surveyed date. Before 1938, all OS maps were based on the Cassini Projection, with independent surveys of a single county or group of counties, giving rise to significant inaccuracies in outlying areas.

Map Name(s) and Date(s)

002_10
1935
1:2,500

Historical Map - Segment A13



Order Details

Order Number: 242048626_1_1
Customer Ref: 102963 HTB JB
National Grid Reference: 523020, 178090

Slice: A
Site Area (Ha): 0.57
Search Buffer (m): 100

Site Details

Hammersmith Temporary Bridge, Hammersmith, London, W6
9PF



Historical Aerial Photography Published 1946 - 1947

Source map scale - 1:1,250

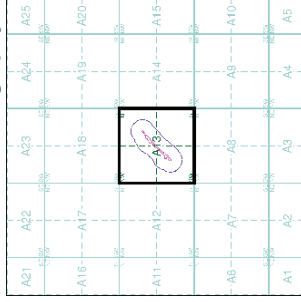
The Historical Aerial Photos were produced by the Ordnance Survey at a scale of 1:1,250 and 1:10,560 from Air Force photography. They were prepared by an Ordnance Survey team in 1944 and 1945. The preparation of conventional mapping due to post war shortages. New security measures in the 1950s meant that every photograph was rechecked for potentially unsafe information with security sites replaced by fake fields or clouds. The original editions were withdrawn and only later made available after a period of fifty years although due to the accuracy of the editing, without viewing both revisions it is not easy to spot the edits. Where available Landmark have included both revisions.

© THE BRITISH LIBRARY BOARD. ALL RIGHTS RESERVED. Licence No:8048

Map Name(s) and Date(s)

TO22781E 1946 1:1,250	TO22781W 1946 1:1,250
TO22771E 1947 1:1,250	TO22771W 1947 1:1,250

Historical Aerial Photography - Segment A13



Order Details


Order Number: 242049826_1_1
 Customer Ref: 102963 HTB JB
 National Grid Reference: 523020, 178090
 Slice: A
 Site Area (Ha): 0.57
 Search Buffer (m): 100

Site Details

Hammersmith Temporary Bridge, Hammersmith, London, W6
 9PF



Tel: 0844 844 9952
 Fax: 0844 844 9951
 Web: www.envirocheck.co.uk



Ordnance Survey Plan Published 1951 - 1952

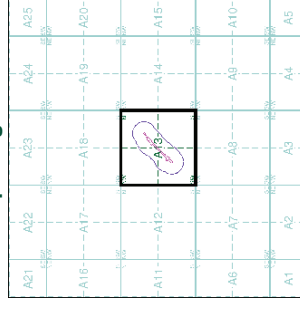
Source map scale - 1:1,250

The historical maps shown were reproduced from maps predominantly held at the Ordnance Survey offices in England and Scotland in the 1940s. The 1854 edition of the 1:2500 map for London was first published in 1854. It covered the whole of what was considered to be the cultivated parts of Great Britain. The published date given below is often some years later than the surveyed date. Before 1938 all OS maps were based on the Cassini Projection, with independent surveys of a single county or group of counties, giving rise to significant inaccuracies in outlying areas.

Map Name(s) and Date(s)

TO2278SE	1951	1:1,250
TO2378SW	1951	1:1,250
TO277NE	1952	1:1,250
TO277NW	1951	1:1,250

Historical Map - Segment A13

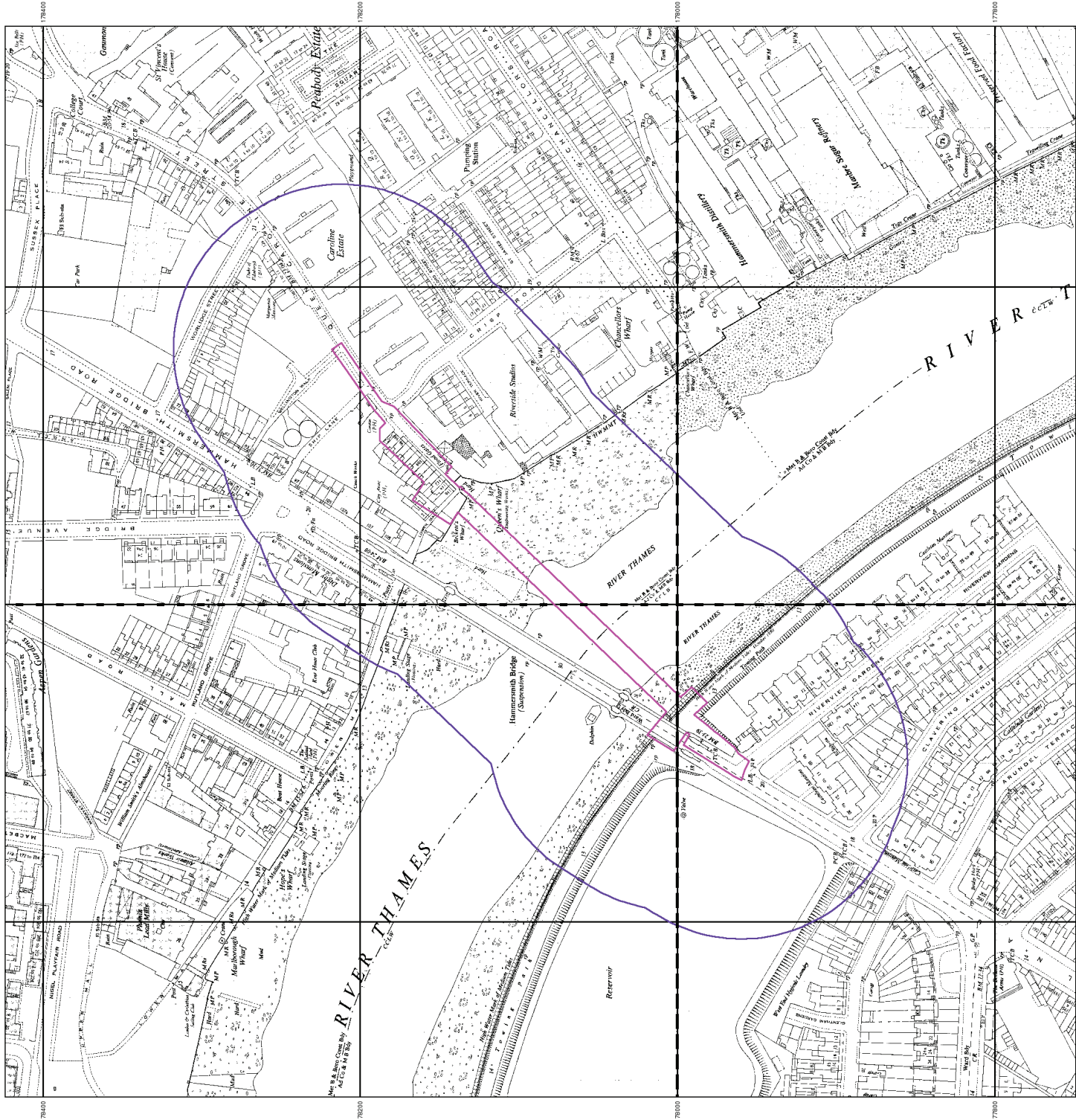


Order Details

Order Number: 242049826_1_1
 Customer Ref: 102963 HTB JB
 National Grid Reference: 523020, 178090
 Slice: A
 Site Area (Ha): 0.57
 Search Buffer (m): 100

Site Details

Hammersmith Temporary Bridge, Hammersmith, London, W6 9PF



Ordnance Survey Plan

Published 1952

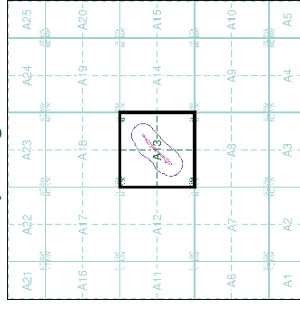
Source map scale - 1:2,500

The historical maps shown were reproduced from maps predominantly held in the Ordnance Survey archives and Scotland in 1940. The 1854 and 1864 editions were produced for the purpose of mapping the railway network. The published date given below is often some years later than the surveyed date. Before 1938 all OS maps were based on the Cassini Projection, with independent surveys of a single county or group of counties, giving rise to significant inaccuracies in outlying areas.

Map Name(s) and Date(s)

TQ2278	TQ2378
1952	1952
1:2,500	1:2,500
TQ2277	TQ2377
1952	1952
1:2,500	1:2,500

Historical Map - Segment A13



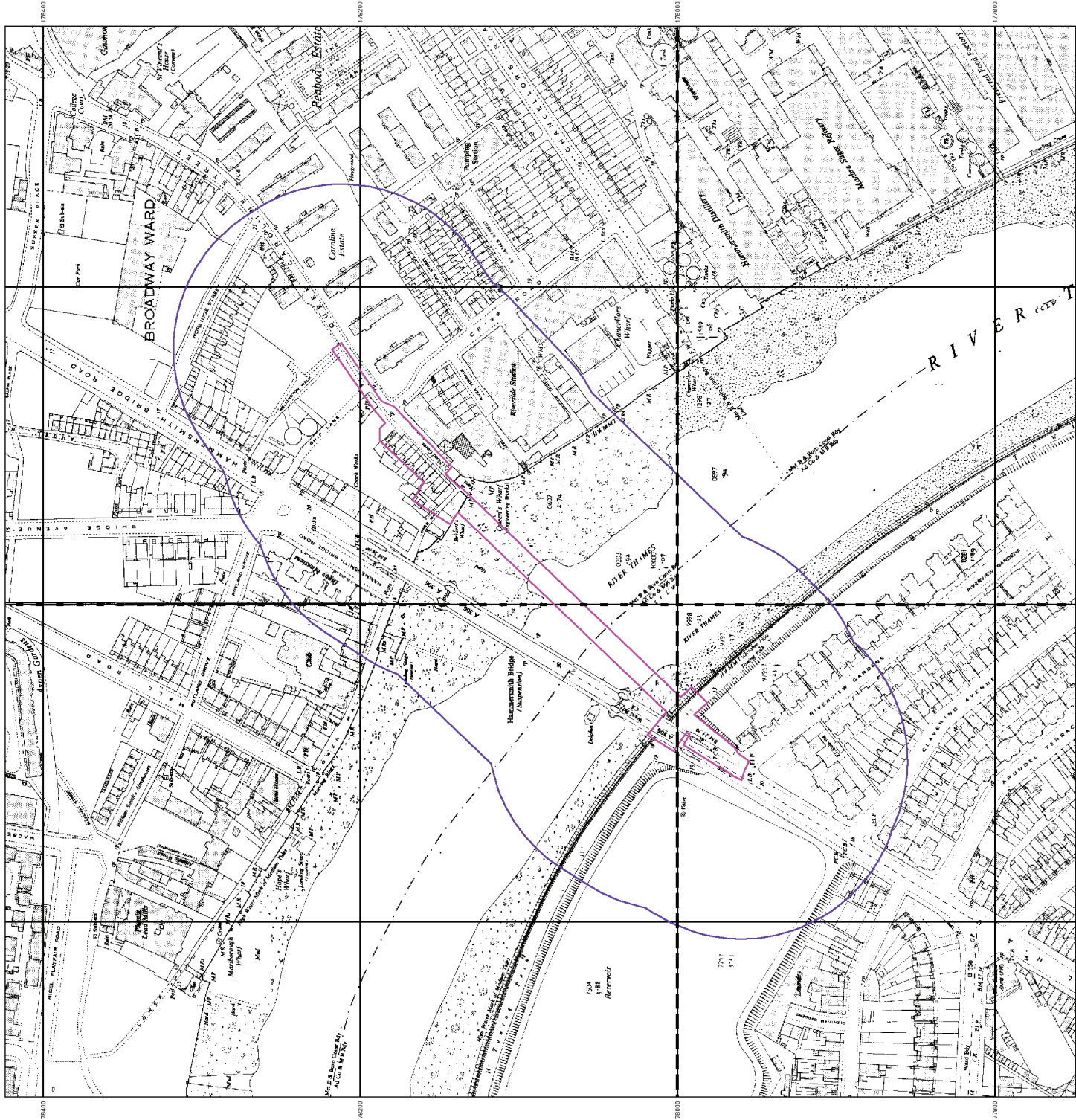
Order Details

Order Number: 242049826_1_1
 Customer Ref: 102963 HTB-JB
 National Grid Reference: 523020, 178090

Site: A
 Site Area (Ha): 0.57
 Search Buffer (m): 100

Site Details

Hammersmith Temporary Bridge, Hammersmith, London, W6
 9PF



Additional SIMs


Published 1952

Source map scale - 1:2,500

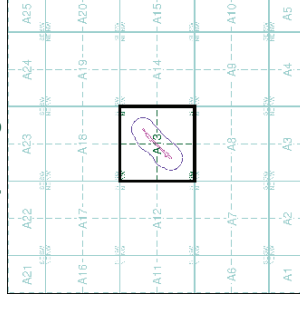
The SIM cards (Ordnance Survey's 'Survey of Information on Microfilm') are either minor editions or mappings which were produced at a particular time before the current edition. The first edition of the SIM cards was published in 1947 to 1994, and contain detailed information on buildings, roads and land-use. These maps were produced at both 1:2,500 and 1:1,250 scales.

Map Name(s) and Date(s)

TO2278
1:2,500
1:2,500



Historical Map - Segment A13



Order Details

Order Number: 242048826_1_1
Customer Ref: 102963 HTB JB
National Grid Reference: 523020, 178090

Slice: A
Site Area (Ha): 0.57
Search Buffer (m): 100

Site Details

Hammersmith Temporary Bridge, Hammersmith, London, W6 9PF



Ordnance Survey Plan Published 1957 - 1972

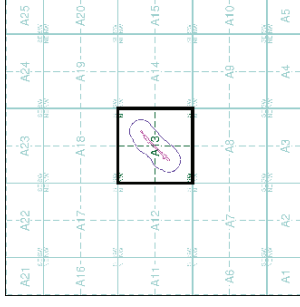
Source map scale - 1:1,250

The historical maps shown were reproduced from maps predominantly held at the Ordnance Survey offices in England and Scotland in the 1940s. In 1854 the Ordnance Survey was created by an Act of Parliament and in 1866 it covered the whole of what was then considered to be the cultivated parts of Great Britain. The published date given below is often some years later than the surveyed date. Before 1938 all OS maps were based on the Cassini Projection, with independent surveys of a single county or group of counties, giving rise to significant inaccuracies in outlying areas.

Map Name(s) and Date(s)

TO2278SE	TO2378SW
1958	1957
1:1,250	1:1,250
TO2277NE	TO2377NW
1971	1972
1:1,250	1:1,250

Historical Map - Segment A13

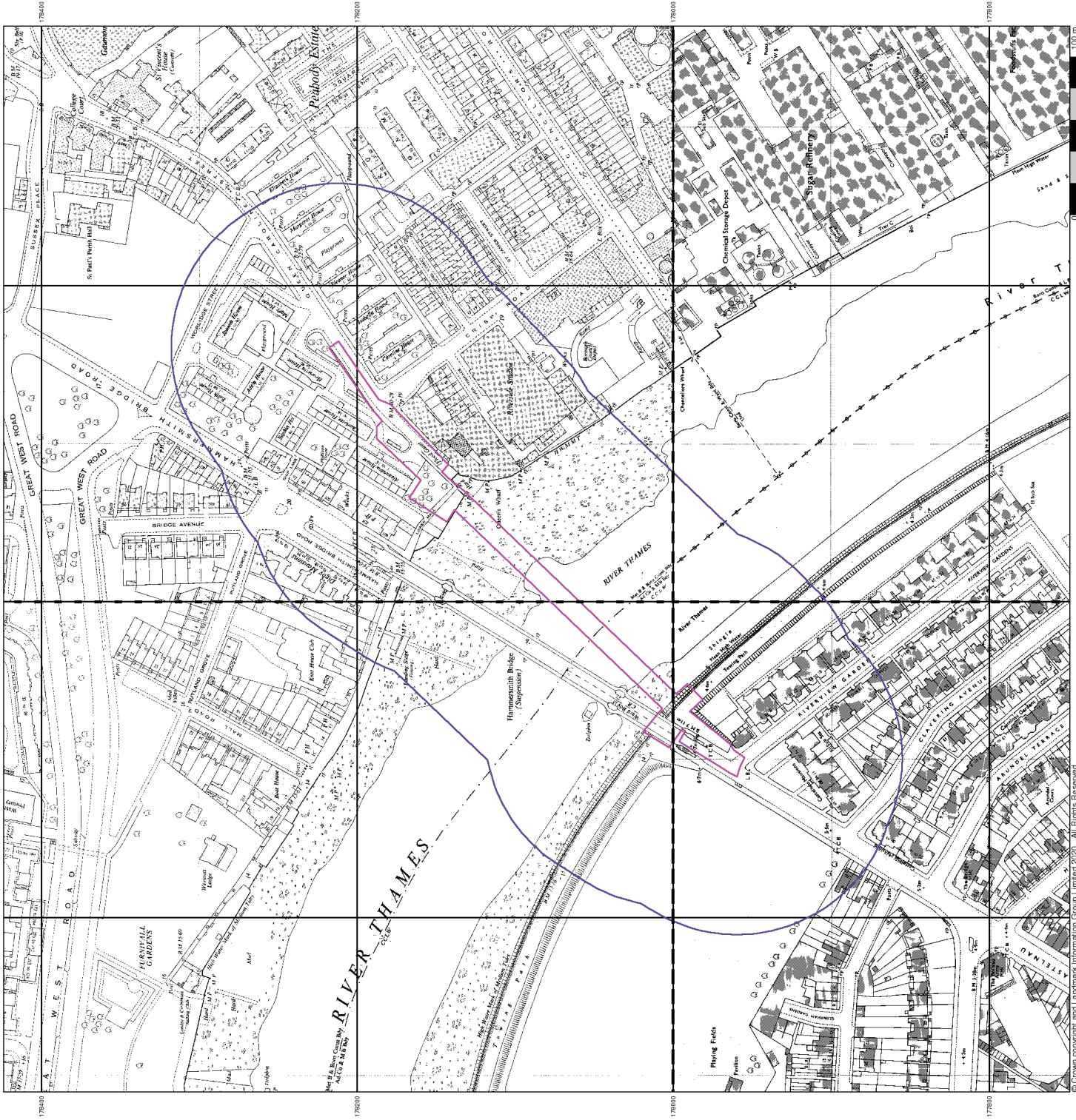


Order Details

Order Number: 242049826_1_1
 Customer Ref: 102963 HTB-JB
 National Grid Reference: 523020, 178090
 Slice: A
 Site Area (Ha): 0.57
 Search Buffer (m): 100

Site Details

Hammersmith Temporary Bridge, Hammersmith, London, W6
 9PF



Ordnance Survey Plan Published 1963 - 1971

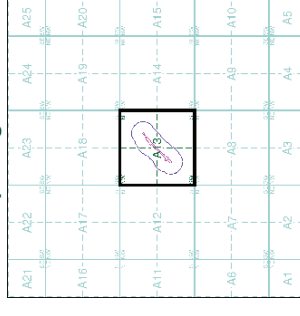
Source map scale - 1:1,250

The historical maps shown were reproduced from maps predominantly held at the Ordnance Survey offices in England, Wales and Scotland in the 1940s. In 1854 the Ordnance Survey was created by an Act of Parliament and by 1866 it covered the whole of what was considered to be the cultivated parts of Great Britain. The published date given below is often some years later than the surveyed date. Before 1938 all OS maps were based on the Cassini Projection, with independent surveys of a single county or group of counties, giving rise to significant inaccuracies in outlying areas.

Map Name(s) and Date(s)

TO2278SE	1971	1:1,250
TO2378SW	1963	1:1,250

Historical Map - Segment A13



Order Details

Order Number: 242048626_1_1
 Customer Ref: 102963 HTB JB
 National Grid Reference: 523020, 178090
 Slice: A
 Site Area (Ha): 0.57
 Search Buffer (m): 100

Site Details

Hammersmith Temporary Bridge, Hammersmith, London, W6
 9PF



Ordnance Survey Plan Published 1968

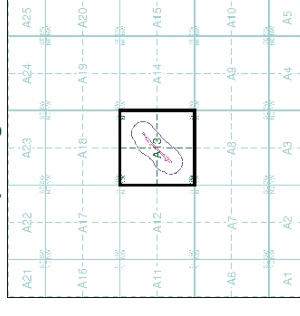
Source map scale - 1:2,500

The historical maps shown were reproduced from maps predominantly held at the Ordnance Survey offices in England and Scotland in 1940. In 1854 the Ordnance Survey was established to produce maps for the British Government. The published date given below is often some years later than the surveyed date. Before 1938 all OS maps were based on the Cassini Projection, with independent surveys of a single county or group of counties, giving rise to significant inaccuracies in outlying areas.

Map Name(s) and Date(s)

TO2278	1:2,500
TO2378	1:2,500

Historical Map - Segment A13

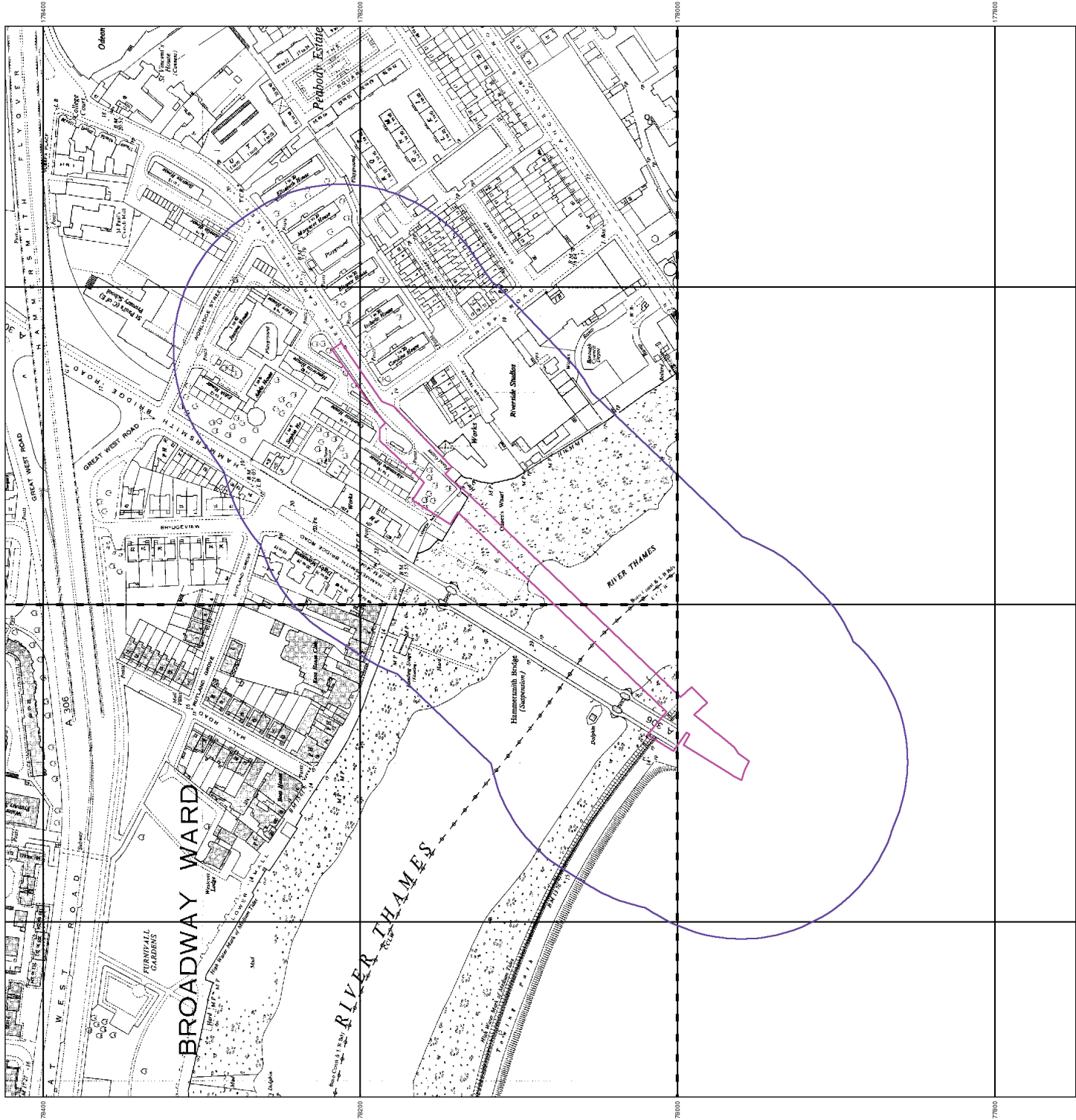


Order Details

Order Number: 242048626_1_1
 Customer Ref: 102963 HTB JB
 National Grid Reference: 523020, 178090
 Slice: A
 Site Area (Ha): 0.57
 Search Buffer (m): 100

Site Details

Hammersmith Temporary Bridge, Hammersmith, London, W6 9PF



Supply of Unpublished Survey Information

Published 1974

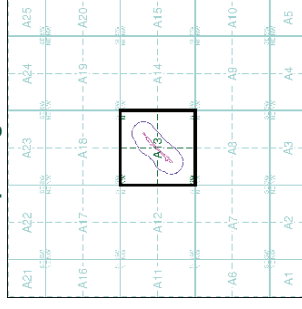
Source map scale - 1:1,250

SUSI maps (Supply of Unpublished Survey Information) were produced between 1972 and 1977, mainly for internal use at Ordnance Survey. These were more of a tick-in-progress planning sheet, and they do not represent a single moment in time. They were produced at both 1:2,500 and 1:1,250 scales.

Map Name(s) and Date(s)

TO2278SE	TO2378SW
1974	1974
1:1,250	1:1,250

Historical Map - Segment A13



Order Details

Order Number: 242049826_1_1
Customer Ref: 102963 HTB JB
National Grid Reference: 523020, 178090

Site: A
Site Area (Ha): 0.57
Search Buffer (m): 100

Site Details

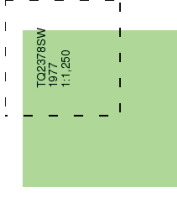
Hammersmith Temporary Bridge, Hammersmith, London, W6 9PF

Ordnance Survey Plan Published 1977

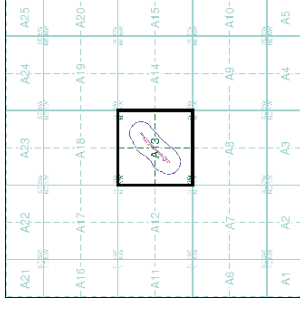
Source map scale - 1:1,250

The historical maps shown were reproduced from maps predominantly held at a scale adopted for England, Wales and Scotland in the 1940s. 1854 to 192500 for the Ordnance Survey, and published by 1896. It covered the whole of what was considered to be the cultivated parts of Great Britain. The published date given below is often some years later than the surveyed date. Before 1938 all OS maps were based on the Cassini Projection, with independent surveys of a single county or group of counties, giving rise to significant inaccuracies in outlying areas.

Map Name(s) and Date(s)



Historical Map - Segment A13



Order Details

Order Number: 242048826_1_1
 Customer Ref: 102963 HTB JB
 National Grid Reference: 523020, 178090
 Slice: A
 Site Area (Ha): 0.57
 Search Buffer (m): 100

Site Details

Hammersmith Temporary Bridge, Hammersmith, London, W6
 9PF



Additional SIMs

Published 1981 - 1983

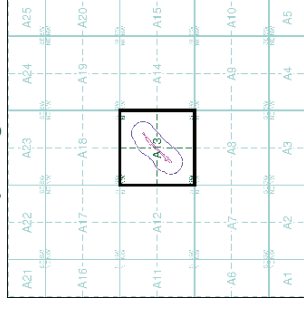
Source map scale - 1:1,250

The SIM cards (Ordnance Survey's 'Survey of Information on Microfilm') are for use in conjunction with the mapping which were produced and published by the Ordnance Survey between 1947 and 1983, and contain detailed information on buildings, roads and land-use. These maps were produced at both 1:2,500 and 1:1,250 scales.

Map Name(s) and Date(s)

TO2277NE	TO2377NW
1981	1983
1:1,250	1:1,250

Historical Map - Segment A13



Order Details

Order Number: 242049826_1_1
 Customer Ref: 102963 HTB JB
 National Grid Reference: 523020, 178090
 Slice: A
 Site Area (Ha): 0.57
 Search Buffer (m): 100

Site Details

Hammersmith Temporary Bridge, Hammersmith, London, W6 9PF



Tel: 0844 844 9952
 Fax: 0844 844 9951
 Web: www.envirocheck.co.uk



Large-Scale National Grid Data

Published 1991

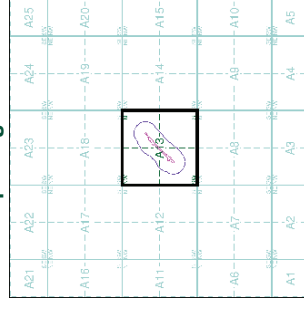
Source map scale - 1:1,250

Large Scale National Grid Data superseded SIM cards (Ordnance Survey's Survey of Information on Microfilm) in 1992, and continued to be produced until 1999. The maps were produced for use in the field and provide detailed information on houses and roads, but tend to omit less topographic features such as vegetation. These maps were produced at both 1:2,500 and 1:1,250 scales.

Map Name(s) and Date(s)

TO2276SE	TO2378SW
1991	1991
1:1,250	1:1,250
TO2277NE	TO2377NW
1991	1991
1:1,250	1:1,250

Historical Map - Segment A13

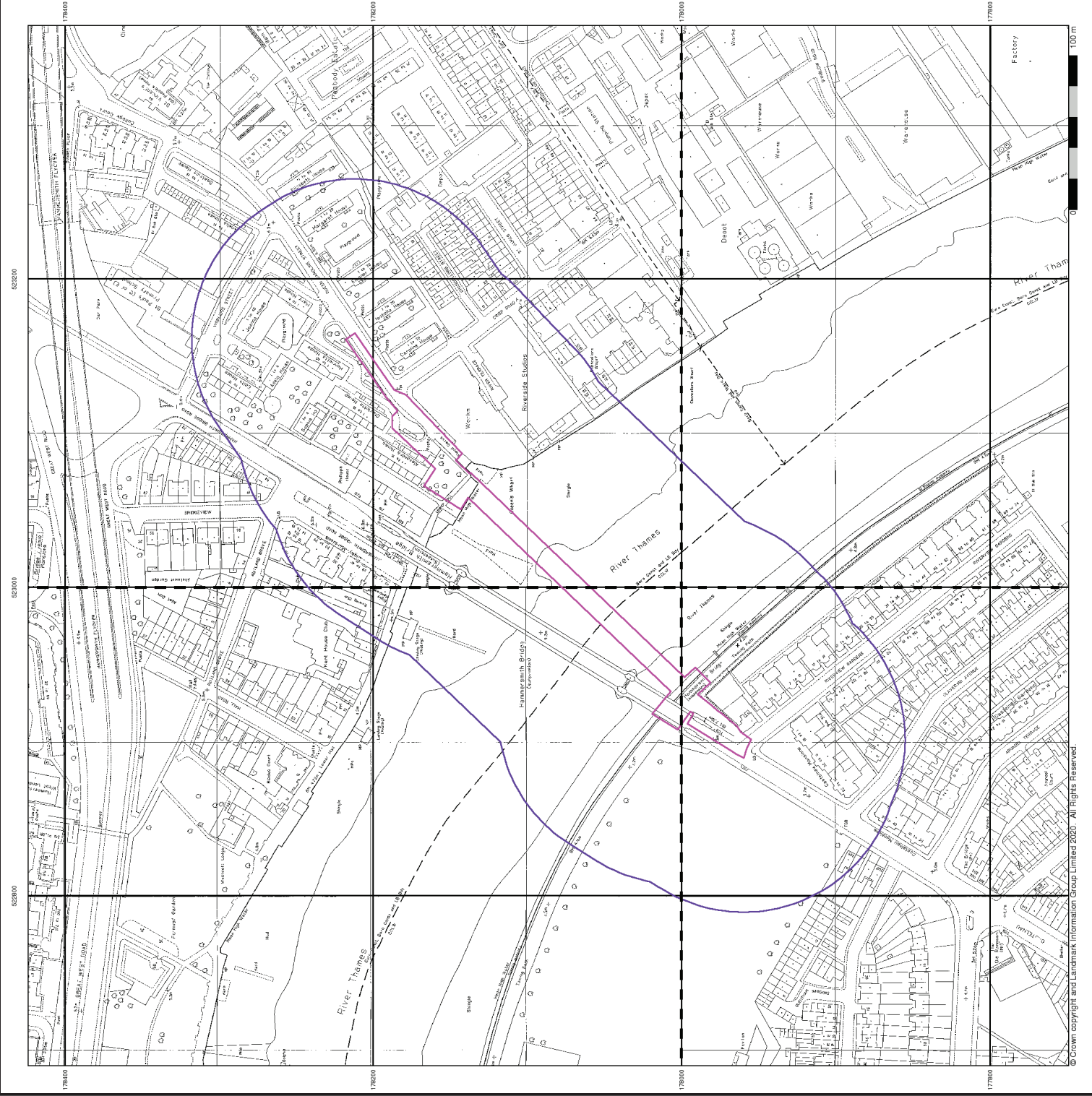


Order Details

Order Number: 242049826_1_1
 Customer Ref: 102963 HTB JB
 National Grid Reference: 523020, 178090
 Slice: A
 Site Area (Ha): 0.57
 Search Buffer (m): 100

Site Details

Hammersmith Temporary Bridge, Hammersmith, London, W6 9PF



Large-Scale National Grid Data

Published 1992 - 1995

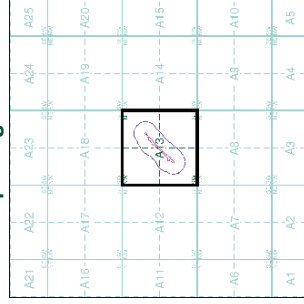
Source map scale - 1:1,250

Large Scale National Grid Data superseded SIM cards (Ordnance Survey's Survey of Information on Microfilm) in 1992, and continued to be produced until 1999. The maps are produced on a grid of 100m squares and provide detailed information on buildings and roads, but tend to lack topographic features such as vegetation. These maps were produced at both 1:2,500 and 1:1,250 scales.

Map Name(s) and Date(s)

TO2278SE	TO2378SW
1993	1992
1:1,250	1:1,250
TO2277NE	TO2377NW
1993	1992
1:1,250	1:1,250

Historical Map - Segment A13



Order Details

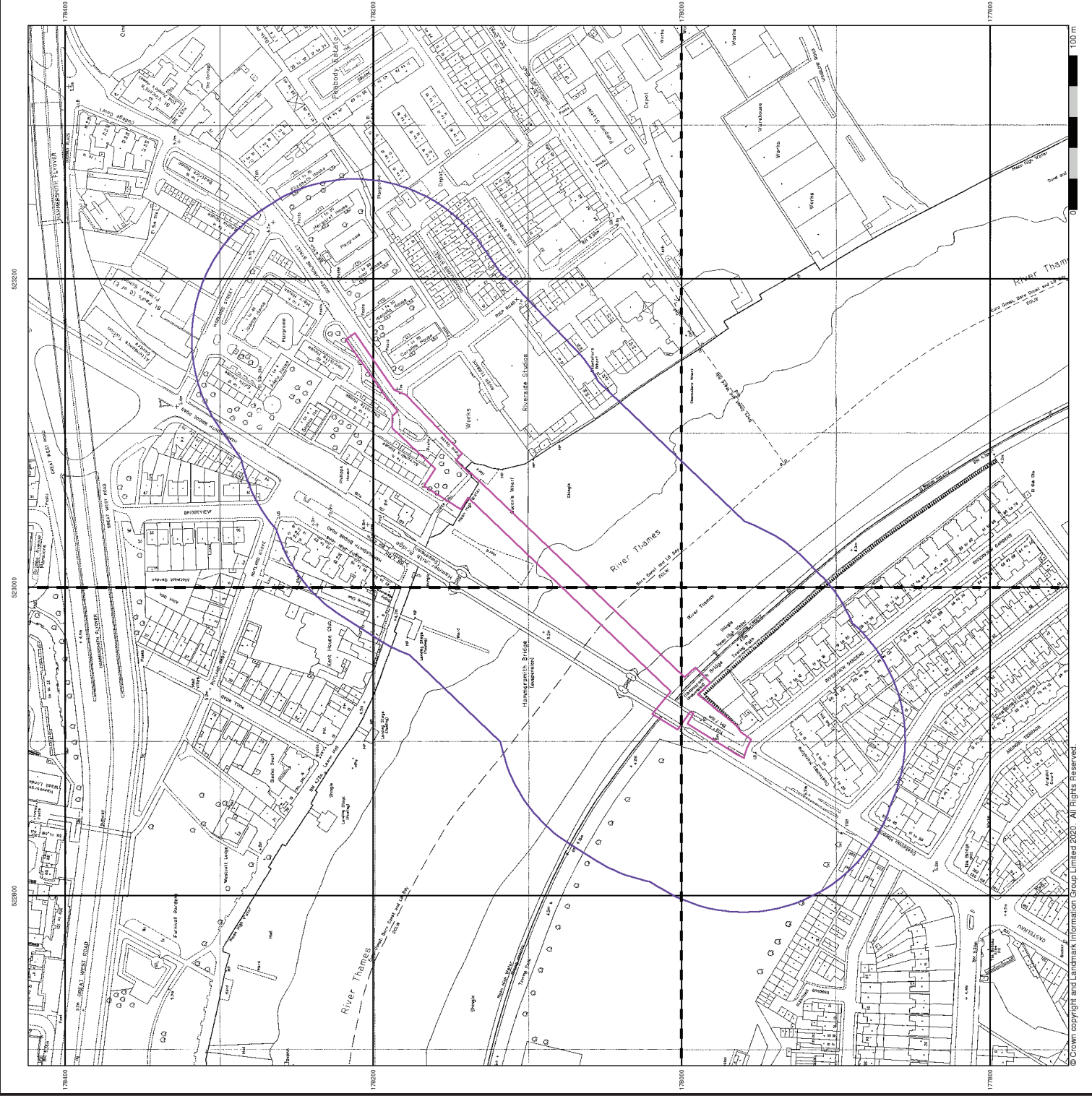
Order Number: 242049826_1_1
 Customer Ref: 102963 HTB JB
 National Grid Reference: 523020, 178090
 Slice: A
 Site Area (Ha): 0.57
 Search Buffer (m): 100

Site Details

Hammersmith Temporary Bridge, Hammersmith, London, W6
 9PF



Tel: 0844 844 9952
 Fax: 0844 844 9951
 Web: www.envirocheck.co.uk



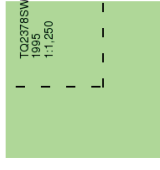
Large-Scale National Grid Data

Published 1995

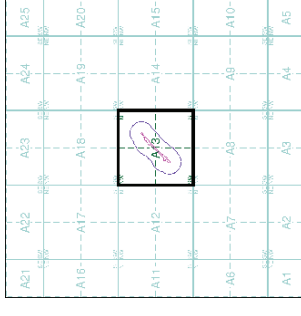
Source map scale - 1:1,250

Large Scale National Grid Data superseded SIM cards (Ordnance Survey's Survey of Information on Microfilm) in 1992, and continued to be produced until 1999. The maps are produced on a grid of 100m squares and provide detailed information on buildings, roads and other topographic features such as vegetation. These maps were produced at both 1:2,500 and 1:1,250 scales.

Map Name(s) and Date(s)



Historical Map - Segment A13



Order Details

Order Number: 242048826_1_1
Customer Ref: 102963 HTB JB
National Grid Reference: 523020, 178090

Slice: A
Site Area (Ha): 0.57
Search Buffer (m): 100

Site Details

Hammersmith Temporary Bridge, Hammersmith, London, W6 9PF



Large-Scale National Grid Data

Published 1996

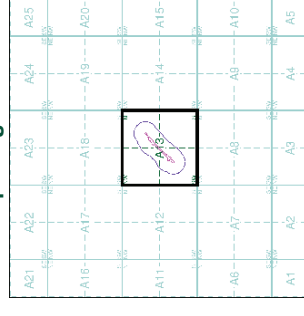
Source map scale - 1:1,250

Large Scale National Grid Data superseded SIM cards (Ordnance Survey's Survey Information on Microfilm) in 1992, and continued to be produced until 1999. The maps were produced by digitising aerial photography and provide detailed information on houses and roads, but tend to overlook topographic features such as vegetation. These maps were produced at both 1:2,500 and 1:1,250 scales.

Map Name(s) and Date(s)

TO2277NE	TO2277NW
1996	1996
1:1,250	1:1,250

Historical Map - Segment A13



Order Details

Order Number: 242049826_1_1
 Customer Ref: 102963 HTB JB
 National Grid Reference: 523020, 178090
 Slice: A
 Site Area (Ha): 0.57
 Search Buffer (m): 100

Site Details

Hammersmith Temporary Bridge, Hammersmith, London, W6 9PF



Tel: 0844 844 9952
 Fax: 0844 844 9951
 Web: www.envirocheck.co.uk



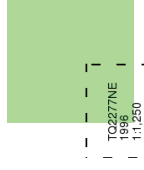
Large-Scale National Grid Data

Published 1996

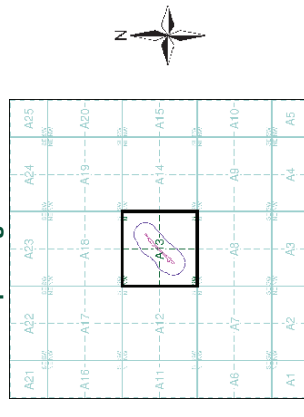
Source map scale - 1:1,250

Large Scale National Grid Data' superseded SIM cards (Ordnance Survey's Survey Information Microfilm) in 1992, and continued to be produced until 1999. The maps were produced by digitising aerial photography and provide detailed information on buildings and roads, but tend to overlook topographic features such as vegetation. These maps were produced at both 1:2,500 and 1:1,250 scales.

Map Name(s) and Date(s)



Historical Map - Segment A13



Order Details

Order Number: 242048626_1_1
 Customer Ref: 102963 HTB JB
 National Grid Reference: 523020, 178090
 Slice: A
 Site Area (Ha): 0.57
 Search Buffer (m): 100

Site Details

Hammersmith Temporary Bridge, Hammersmith, London, W6 9PF



Tel: 0844 844 9952
 Fax: 0844 844 9951
 Web: www.envirocheck.co.uk

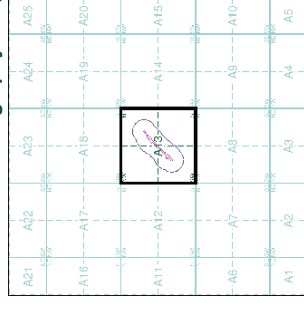


Historical Aerial Photography Published 1999

This aerial photography was produced by Geomapping, these vertical aerial photographs provide a seamless, full colour survey of the whole of Great Britain.



Historical Aerial Photography - Segment A13



Order Details

Order Number: 242048826_1_1
 Customer Ref: 102963 HTB_JB
 National Grid Reference: 523020, 178090
 Slice: A
 Site Area (Ha): 0.57
 Search Buffer (m): 100

Site Details

Hammersmith Temporary Bridge, Hammersmith, London, W6
 9PF

London

Published 1850

Source map scale - 1:5,280

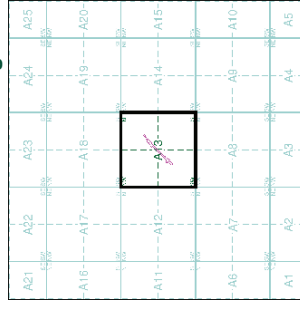
The historical town plans shown derive from Ordnance Survey mapping from the early 1850s. The 1:5,280 scale was used in the early 1850s, and the early 1850s edition of the Ordnance Survey map of London was published in the early 1850s. The general style of the early 1850s Ordnance Survey map is similar to that of the early 1:25,000 scale maps published shortly afterwards. The 1:5,280 scale was surveyed shortly afterwards in the mid 1850s as general purpose mapping with a standard of content similar to the more contemporary 1:10,560 mapping. The scale was also used for a reduction of the 1:10,560 skeleton survey of London that was undertaken between 1848 and 1850.

Please note: Due to the partial coverage of Historical Town Plans, it is possible that not all segments within an order will contain mapping. Only the segments that have Town Plan coverage will be generated.

Map Name(s) and Date(s)

010_00_000_NW	1850	1:5,280
010_00_000_NE	1850	1:5,280

Historical Town Plan - Segment A13



Order Details

Order Number: 242048626_1_1
 Customer Ref: 102963 HTB JB
 National Grid Reference: 523020, 178090
 Slice: A
 Site Area (Ha): 0.57
 Search Buffer (m): 0

Site Details

Hammersmith Temporary Bridge, Hammersmith, London, W6 9PF

